

# Flood Guidance Statement

10:30hrs Sunday 14 September 2025



Sunday

14 Sep 2025 10:30-23:59

Trend since last FGS

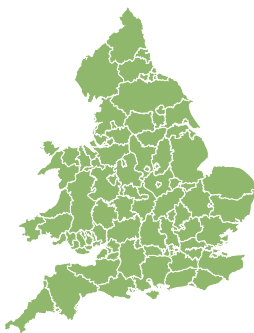
Steady



Monday

15 Sep 2025

Steady



Tuesday

16 Sep 2025

Steady



Wednesday

17 Sep 2025

Steady



Thursday

18 Sep 2025

Steady



Minor inland impacts are possible in parts of Wales on Sunday and in parts of the North of England and Wales on Monday and Tuesday. The overall flood risk is VERY LOW.

## Specific Areas of Concern Map 1 - Sunday 14 September 2025

**RISK AREA A**

Impact **MINOR**

Likelihood **LOW**

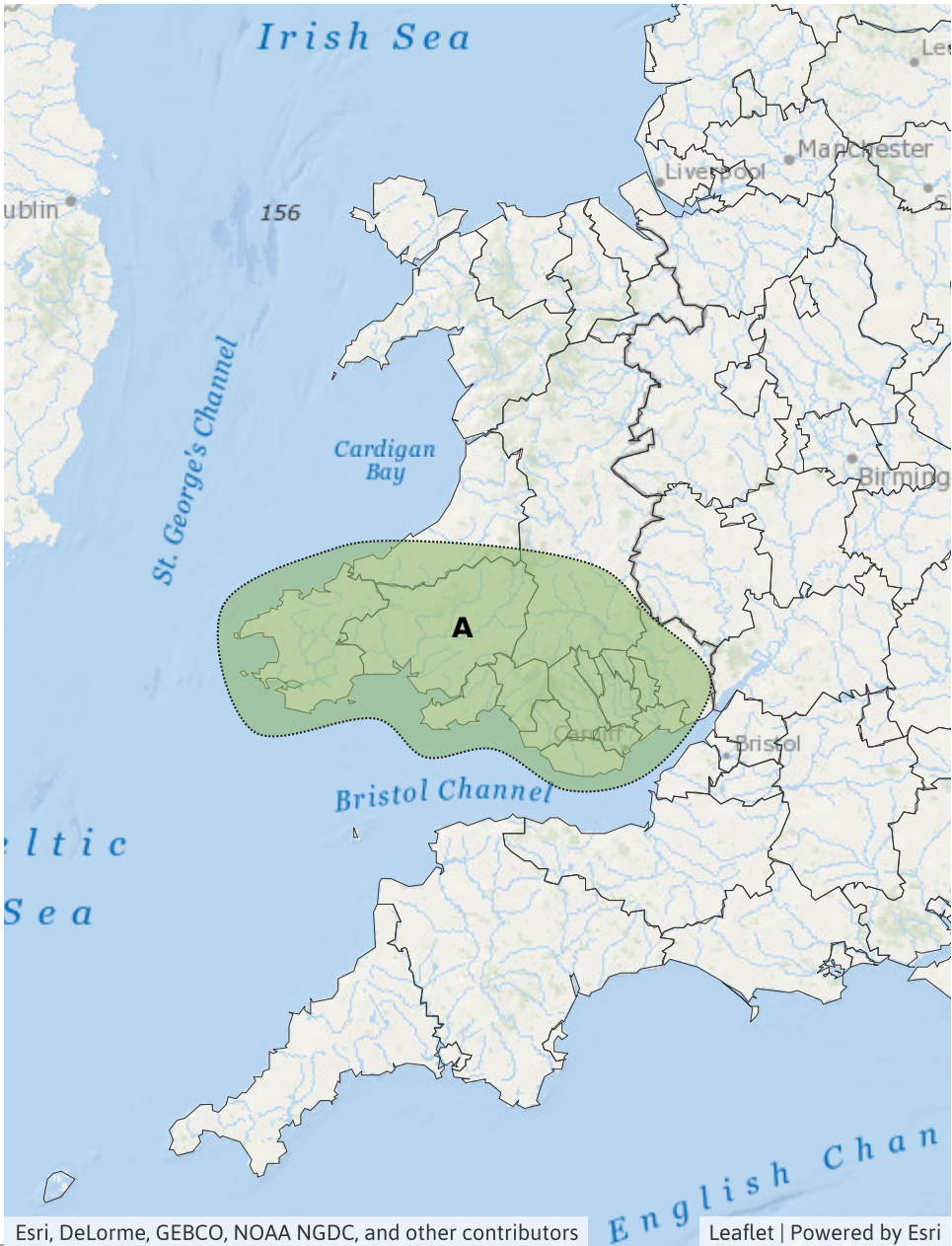
—Likelihood—

—Impact—

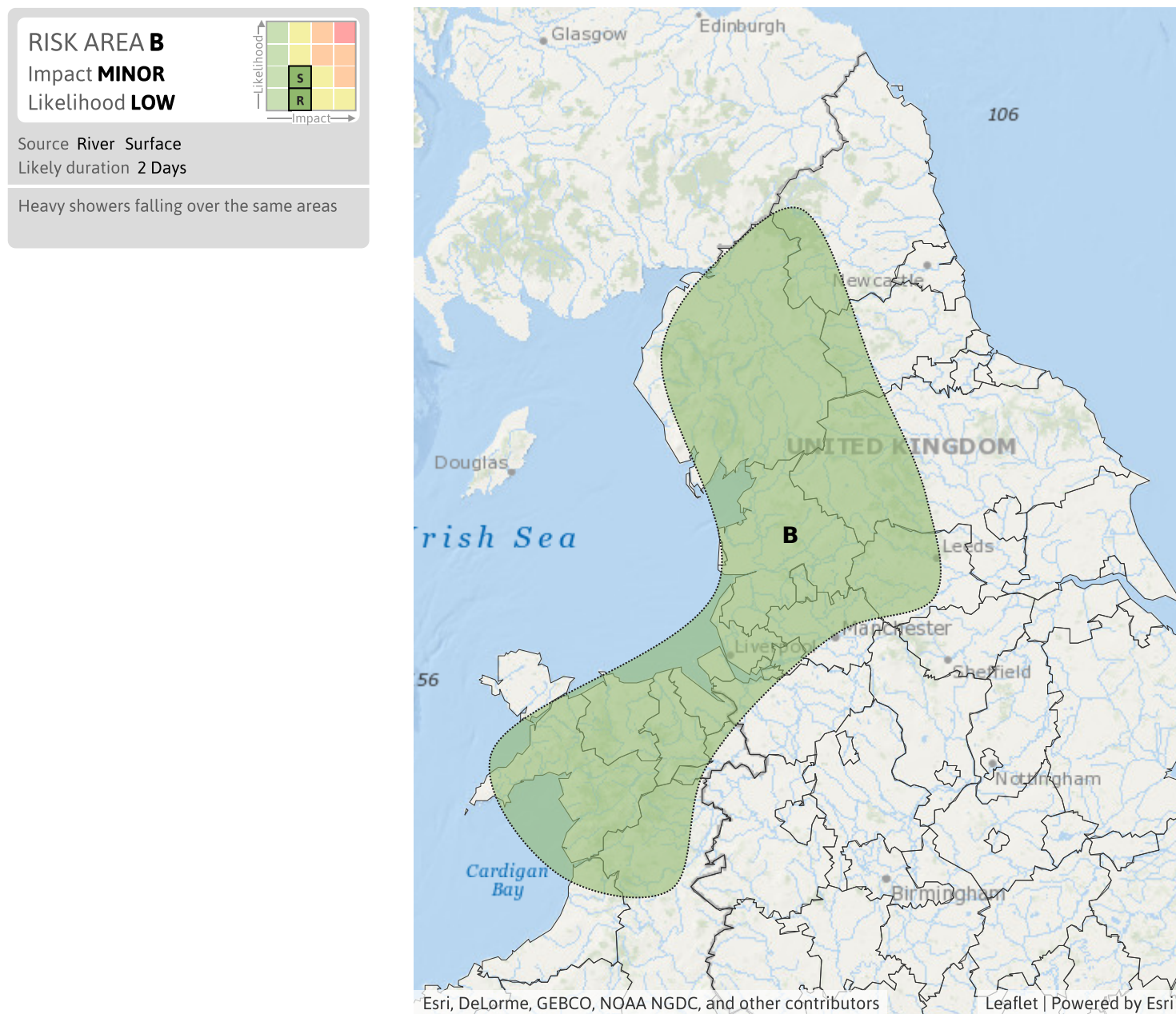
Source River Surface

Likely duration 1 Day

Inland flood risk due to widespread rain which may be heavy at times.



10:30hrs Sunday 14 September 2025



## Assessment of flood risk



### Surface water

---

The surface water flood risk is VERY LOW for the next five days.

Minor surface water impacts are possible in parts of Wales on Sunday and parts of the North of England and Wales on Monday and into Tuesday due to widespread rain and showers which may be heavy in places. See Areas of Concern Maps for details.

Minor surface water flooding impacts are possible but not expected more widely in parts of England and Wales from Sunday until Wednesday due to several unsettled periods of weather.

Impacts could include localised flooding from urban and fast responding smaller watercourses/catchments, drains, channels and flooding from overland flow.



### Rivers

---

The river flood risk is VERY LOW for the next five days.

Minor river flooding impacts are possible in parts of Wales on Sunday due to widespread rain which may be heavy in places.

Minor river flooding impacts are possible but not expected more widely in parts of England and Wales from Sunday to Wednesday due to a risk of heavy and persistent rain falling on wet catchments.



### Coastal/Tidal

---

The coastal/tidal flood risk is VERY LOW for the next five days.

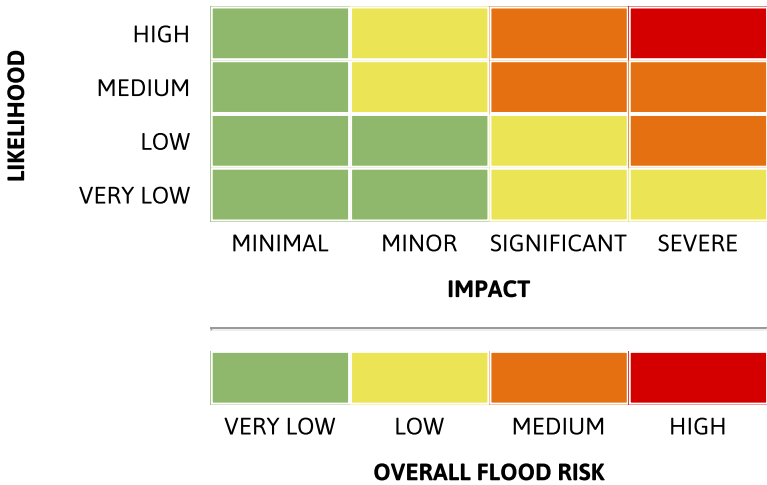


### Groundwater

---

The groundwater flood risk is VERY LOW for the next five days.

Flood risk matrix



Summary of potential impacts

- MINIMAL**  
Isolated and minor flooding of low-lying land and roads  
Isolated spray/wave on coastal promenades  
Little or no disruption to travel, but wet road surfaces
- MINOR**  
Localised flooding of land and roads  
Flooding affecting individual properties  
Disruption to travel and key sites in flood plans
- SIGNIFICANT**  
Flooding affecting parts of communities  
Possible danger to life and damage to buildings/structures  
Disruption to travel and key sites in flood plans
- SEVERE**  
Danger to life, severe disruption to travel  
Widespread flooding affecting whole communities  
Widespread disruption or loss of infrastructure  
Large scale evacuation of properties possible

Next statement due **10:30hrs Monday 15 September 2025 (all times are local)**

Contact details **Flood Forecasting Centre Duty Hydrometeorologist - 0330 135 4400**

More information <https://www.gov.uk/government/organisations/flood-forecasting-centre>