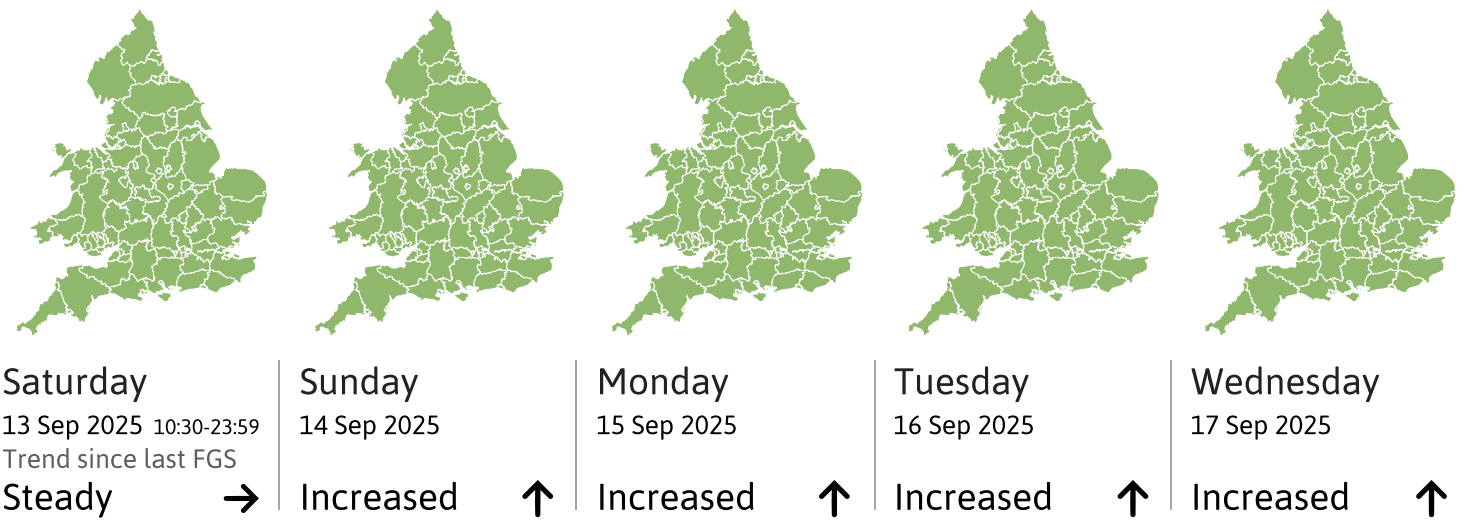


# Flood Guidance Statement

10:30hrs Saturday 13 September 2025 - REVISION



Minor inland impacts are possible in parts of Wales on Sunday and possible but not expected in parts of England and Wales from Sunday until Wednesday. The overall flood risk is VERY LOW.

## Specific Areas of Concern Map 1 - Sunday 14 September 2025

RISK AREA A

Impact **MINOR**

Likelihood **LOW**

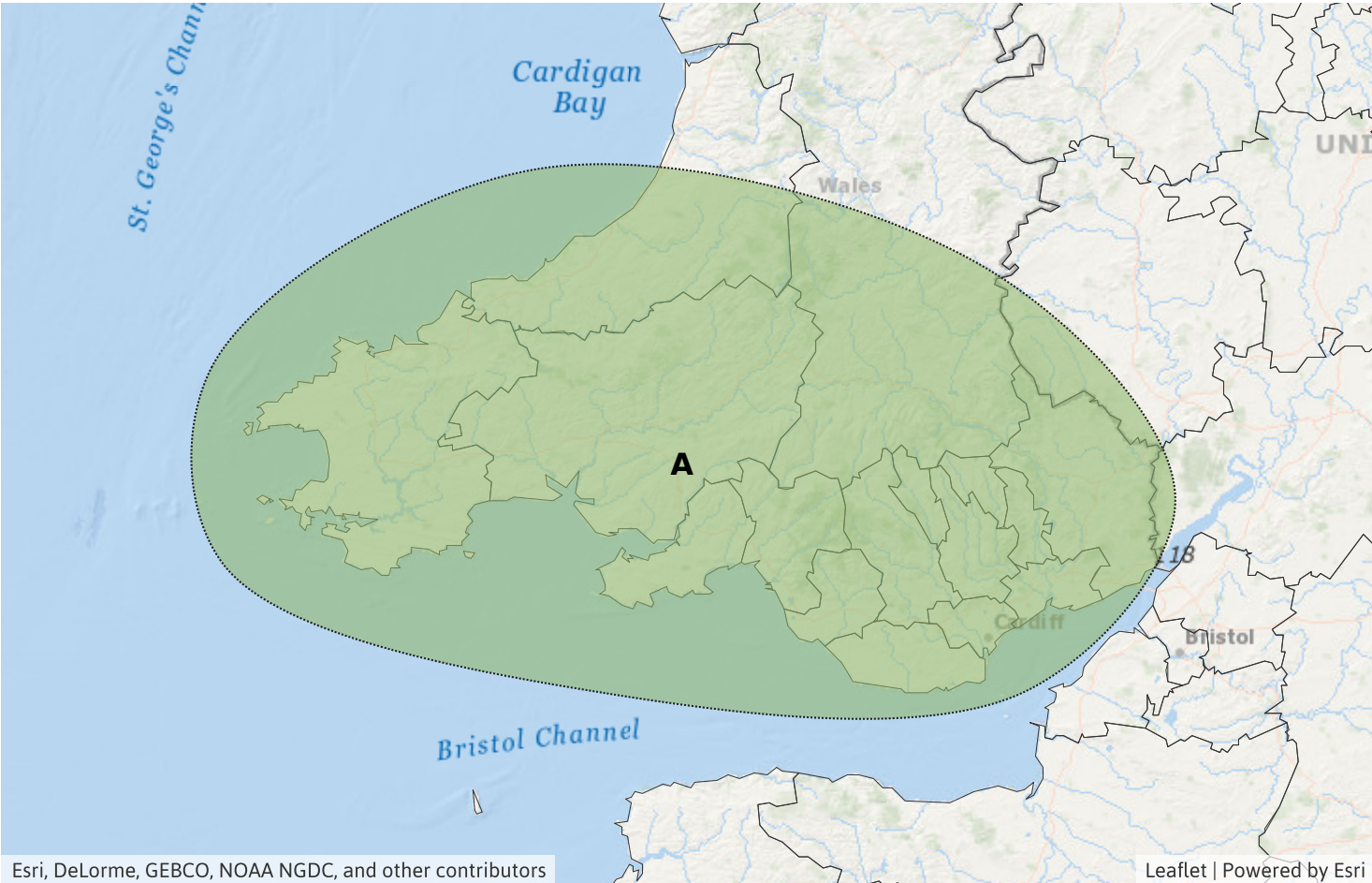
Likelihood

Impact

Source River Surface

Likely duration 1 Day

Inland flood risk due to widespread rain which may be heavy at times.



## Assessment of flood risk



### Surface water

The surface water flood risk is VERY LOW for the next five days.

Minor surface water impacts are possible in parts of Wales on Sunday due to widespread rain which may be heavy in places.

Minor surface water flooding impacts are possible but not expected in parts of England and Wales from Sunday until Wednesday due to several unsettled periods of weather.

Impacts could include localised flooding from urban and fast responding smaller watercourses/catchments, drains, channels and flooding from overland flow.



### Rivers

The river flood risk is VERY LOW for the next five days.

Minor river flooding impacts are possible in parts of Wales on Sunday due to widespread rain which may be heavy in places.

Minor river flooding impacts are possible but not expected in parts of England and Wales on Wednesday due to a risk of heavy and persistent rain falling on wet catchments.



### Coastal/Tidal

The coastal/tidal flood risk is VERY LOW for the next five days.



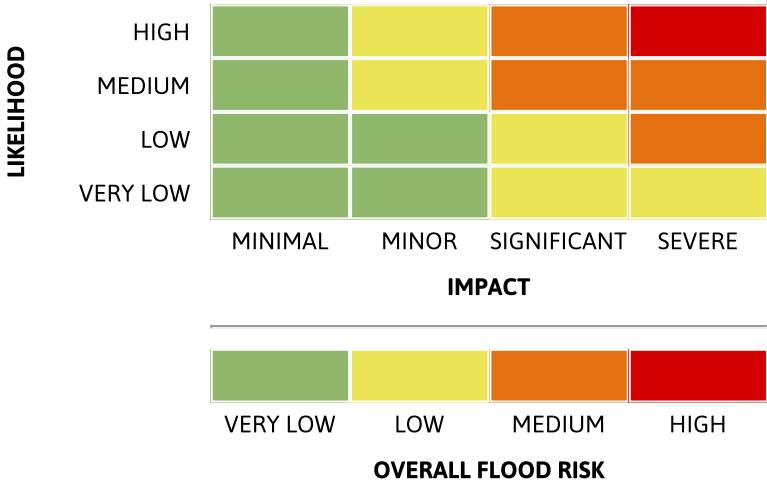
### Groundwater

The groundwater flood risk is VERY LOW for the next five days.

## Amendments in this update

The FGS has been amended to include additional text in the Area of Concern Map 1 - Risk Area A box which was previously blank.

### Flood risk matrix



### Summary of potential impacts

- MINIMAL**
  - Isolated and minor flooding of low-lying land and roads
  - Isolated spray/wave on coastal promenades
  - Little or no disruption to travel, but wet road surfaces
- MINOR**
  - Localised flooding of land and roads
  - Flooding affecting individual properties
  - Disruption to travel and key sites in flood plans
- SIGNIFICANT**
  - Flooding affecting parts of communities
  - Possible danger to life and damage to buildings/structures
  - Disruption to travel and key sites in flood plans
- SEVERE**
  - Danger to life, severe disruption to travel
  - Widespread flooding affecting whole communities
  - Widespread disruption or loss of infrastructure
  - Large scale evacuation of properties possible

Next statement due **10:30hrs Sunday 14 September 2025 (all times are local)**

Contact details **Flood Forecasting Centre Duty Hydrometeorologist - 0330 135 4400**

More information **<https://www.gov.uk/government/organisations/flood-forecasting-centre>**