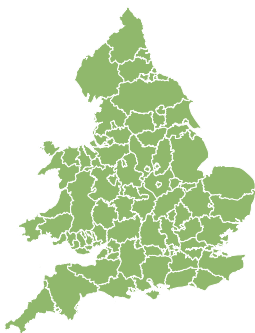
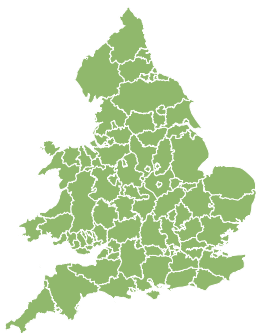
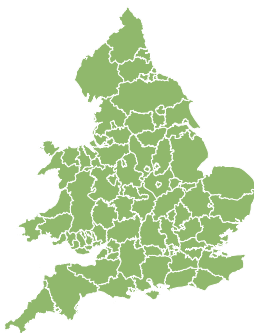
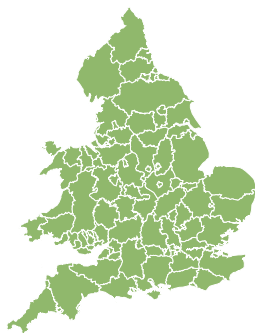
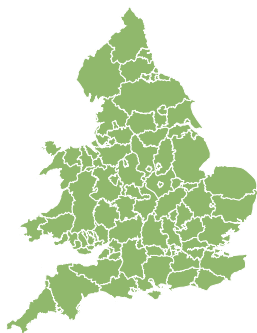


# Flood Guidance Statement

10:30hrs Thursday 11 September 2025



Thursday

11 Sep 2025 10:30-23:59

Trend since last FGS

Increased



Friday

12 Sep 2025

Increased



Saturday

13 Sep 2025

Steady



Sunday

14 Sep 2025

Steady



Monday

15 Sep 2025

Steady



Coastal flooding impacts are possible but not expected today (Thursday) for some coasts of England and Wales. Minor surface water impacts are also possible but not expected in parts of England and Wales today and Friday. The overall flood risk is VERY LOW.

## Assessment of flood risk



### Coastal/Tidal

The coastal/tidal flood risk is VERY LOW for the next five days.

Minor coastal flooding impacts are possible but not expected for some English and Welsh coasts today (Thursday).



### Surface water

The surface water flood risk is VERY LOW for the next five days.

Minor surface water flooding impacts are possible but not expected in parts of England and Wales today and Friday.

Impacts could include localised flooding from urban and fast responding smaller watercourses/catchments, drains, channels and flooding from overland flow.



### Rivers

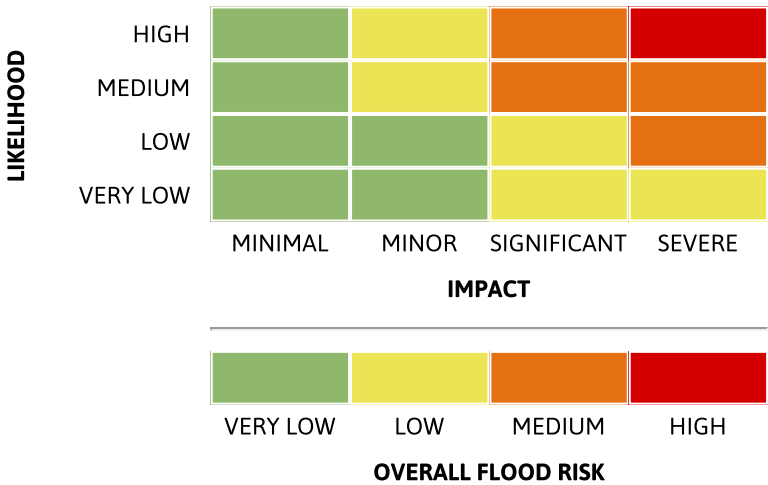
The river flood risk is VERY LOW for the next five days.



### Groundwater

The groundwater flood risk is VERY LOW for the next five days.

## Flood risk matrix



## Summary of potential impacts

- MINIMAL**  
Isolated and minor flooding of low-lying land and roads  
Isolated spray/wave on coastal promenades  
Little or no disruption to travel, but wet road surfaces
- MINOR**  
Localised flooding of land and roads  
Flooding affecting individual properties  
Disruption to travel and key sites in flood plans
- SIGNIFICANT**  
Flooding affecting parts of communities  
Possible danger to life and damage to buildings/structures  
Disruption to travel and key sites in flood plans
- SEVERE**  
Danger to life, severe disruption to travel  
Widespread flooding affecting whole communities  
Widespread disruption or loss of infrastructure  
Large scale evacuation of properties possible

Next statement due 10:30hrs Friday 12 September 2025 (all times are local)

Contact details Flood Forecasting Centre Duty Hydrometeorologist - 0330 135 4400

More information <https://www.gov.uk/government/organisations/flood-forecasting-centre>