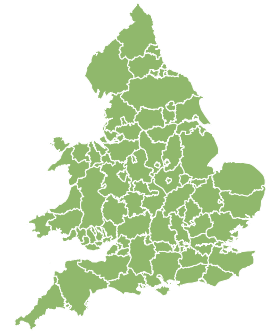
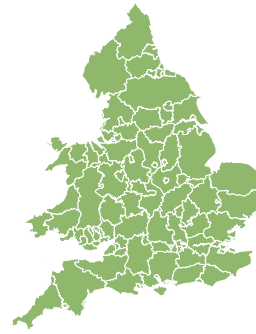
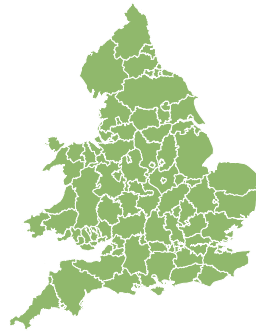
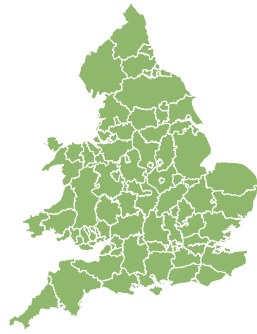
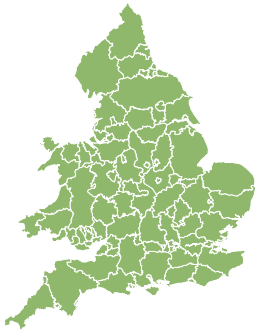


# Flood Guidance Statement

10:30hrs Wednesday 10 September 2025

FLOOD  
FORECASTING  
CENTRE

A working partnership between



Wednesday

10 Sep 2025 10:30-23:59  
Trend since last FGS

Steady



Thursday

11 Sep 2025

Steady



Friday

12 Sep 2025

Steady



Saturday

13 Sep 2025

Steady



Sunday

14 Sep 2025

Steady



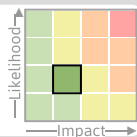
Coastal flooding impacts are possible today (Wednesday) in Wales. Minor surface water impacts also possible in parts of the South East of England today. The overall flood risk for England and Wales is VERY LOW.

## Specific Areas of Concern Map 1 - Wednesday 10 September 2025

RISK AREA A

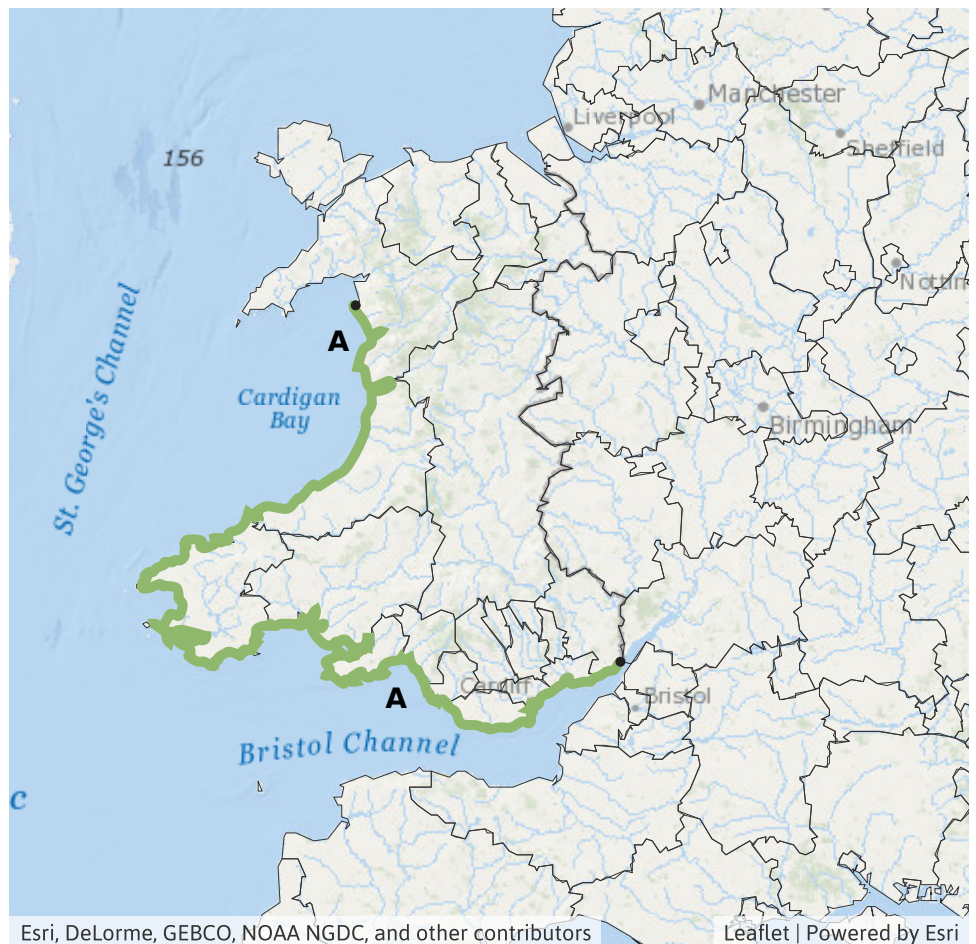
Impact **MINOR**

Likelihood **LOW**

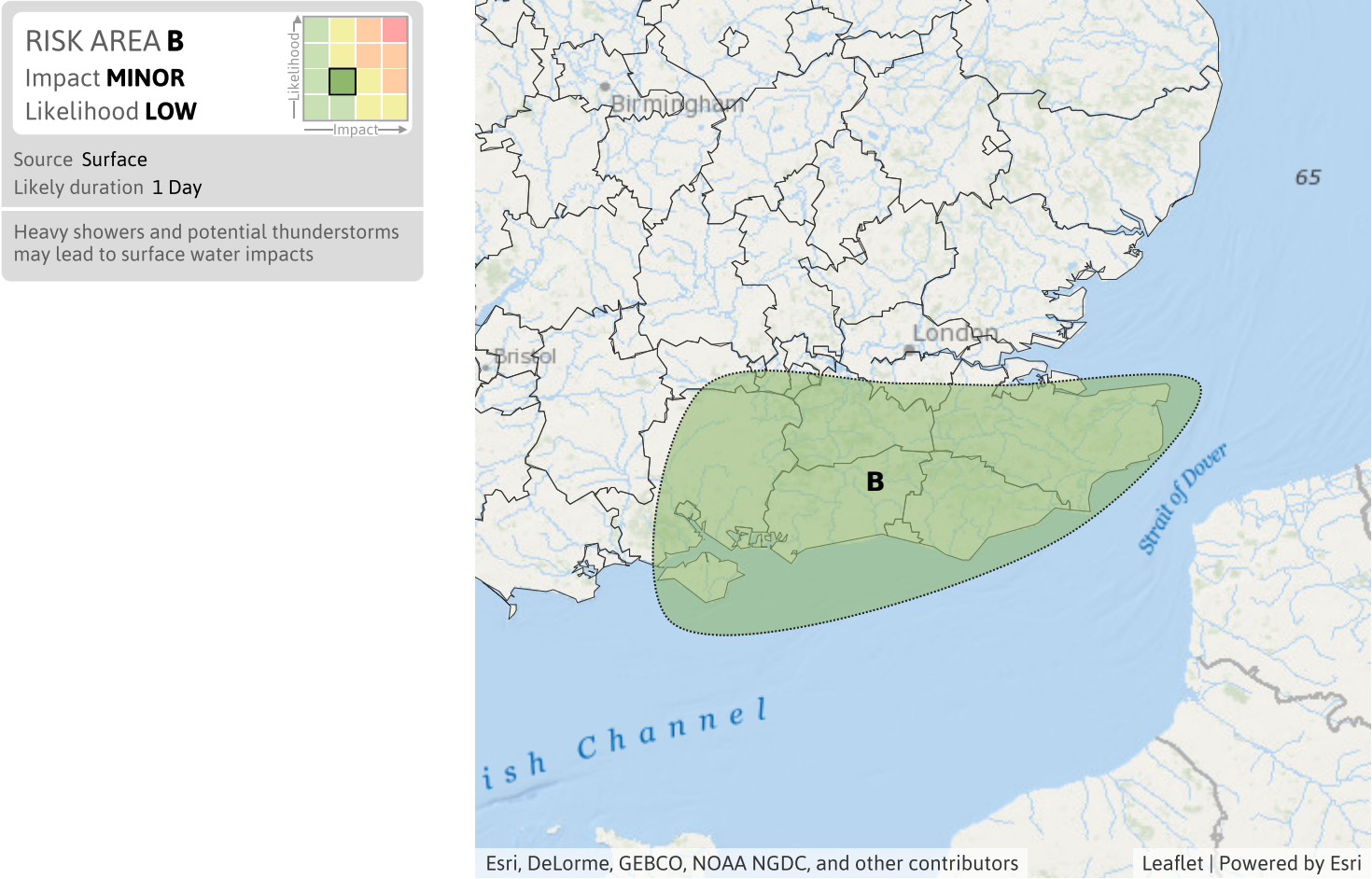


Source Coastal/Tidal  
Likely duration 1 Day

Minor coastal flooding impacts possible



## Specific Areas of Concern Map 2 - Wednesday 10 September 2025



## Assessment of flood risk



### Coastal/Tidal

---

The coastal/tidal flood risk is VERY LOW for the next five days.

Localised minor coastal flooding impacts are possible for some Welsh coasts and estuaries today (Wednesday). See Specific Areas of Concern Map 1 for details.

Minor impacts are also possible but not expected more widely for some English and Welsh coasts today and Thursday.



### Surface water

---

The surface water flood risk is VERY LOW for the next five days.

Localised minor surface water flooding impacts are possible in parts of South East England today (Wednesday) and possible but not expected more widely. See Specific Areas of Concern Map 2 for details.

Impacts could include localised flooding from urban and fast responding smaller watercourses/catchments, drains, channels and flooding from overland flow.



### Rivers

---

The river flood risk is VERY LOW for the next five days.

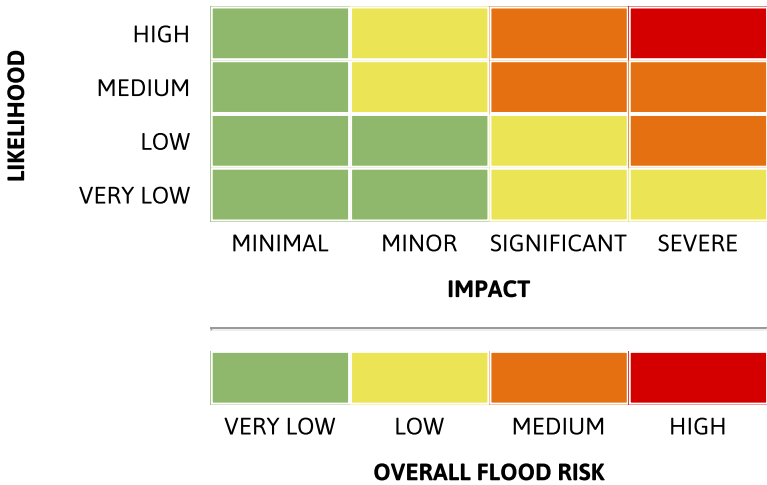


### Groundwater

---

The groundwater flood risk is VERY LOW for the next five days.

Flood risk matrix



Summary of potential impacts

- MINIMAL**  
Isolated and minor flooding of low-lying land and roads  
Isolated spray/wave on coastal promenades  
Little or no disruption to travel, but wet road surfaces
- MINOR**  
Localised flooding of land and roads  
Flooding affecting individual properties  
Disruption to travel and key sites in flood plans
- SIGNIFICANT**  
Flooding affecting parts of communities  
Possible danger to life and damage to buildings/structures  
Disruption to travel and key sites in flood plans
- SEVERE**  
Danger to life, severe disruption to travel  
Widespread flooding affecting whole communities  
Widespread disruption or loss of infrastructure  
Large scale evacuation of properties possible

Next statement due **10:30hrs Thursday 11 September 2025 (all times are local)**

Contact details **Flood Forecasting Centre Duty Hydrometeorologist - 0330 135 4400**

More information **<https://www.gov.uk/government/organisations/flood-forecasting-centre>**