

# Flood Guidance Statement

10:30hrs Tuesday 09 September 2025

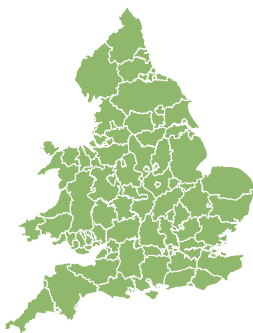


Tuesday

9 Sep 2025 10:30-23:59

Trend since last FGS

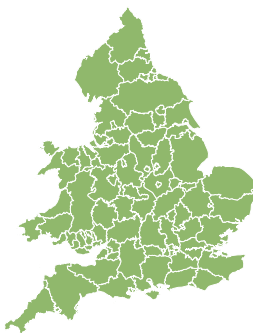
Steady



Wednesday

10 Sep 2025

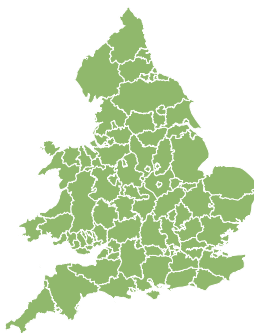
Steady



Thursday

11 Sep 2025

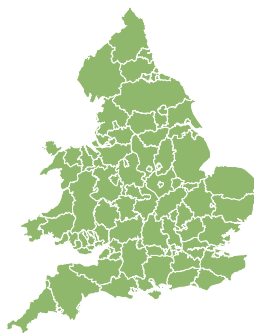
Steady



Friday

12 Sep 2025

Steady



Saturday

13 Sep 2025

Steady



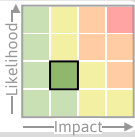
Coastal flooding impacts are possible today (Tuesday) and on Wednesday in Wales. Surface Water flooding impacts are possible today (Tuesday) and on Wednesday in parts of England and Wales. The overall flood risk for England and Wales is VERY LOW.

## Specific Areas of Concern Map 1 - Tuesday 09 and Wednesday 10 September 2025

**RISK AREA A**

Impact **MINOR**

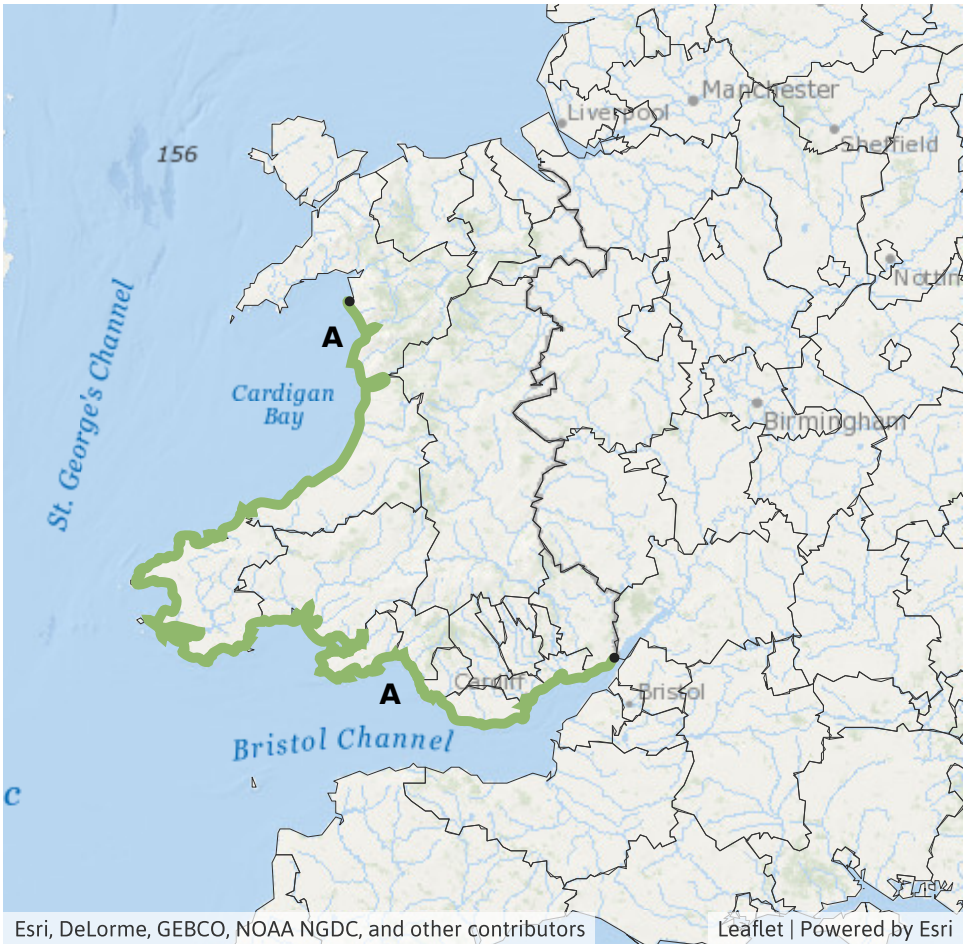
Likelihood **LOW**



Source Coastal/Tidal

Likely duration 2 Days

Minor coastal flooding impacts possible



# Flood Guidance Statement

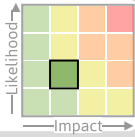
10:30hrs Tuesday 09 September 2025

## Specific Areas of Concern Map 2 - Tuesday 09 and Wednesday 10 September 2025

**RISK AREA B**

Impact **MINOR**

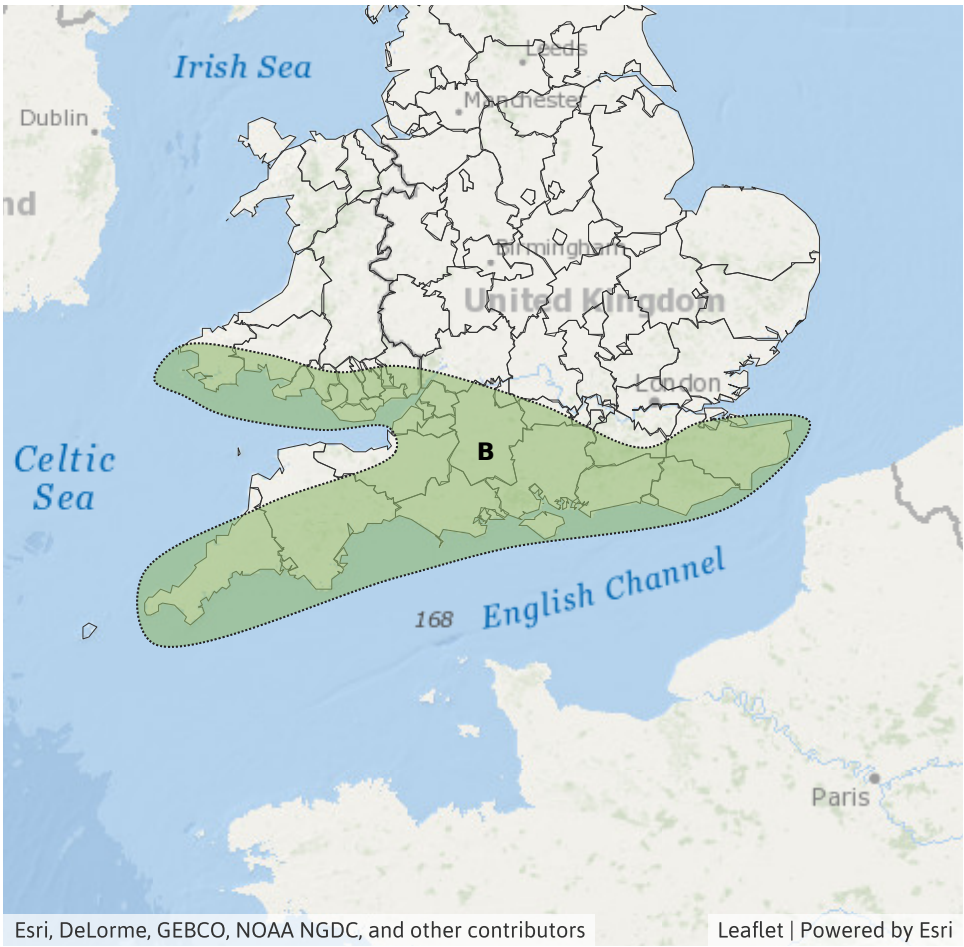
Likelihood **LOW**



Source Surface

Likely duration 2 Days

Heavy showers and potential thunderstorms may lead to surface water impacts



## Assessment of flood risk



### Coastal/Tidal

---

The coastal/tidal flood risk is VERY LOW for the next five days.

Localised minor coastal flooding impacts are possible for some Welsh coasts and estuaries today (Tuesday) and on Wednesday. See Specific Areas of Concern Maps for details.

Minor impacts are also possible but not expected more widely for some English and Welsh coasts from today until Thursday.



### Surface water

---

The surface water flood risk is VERY LOW for the next five days.

Localised minor surface water flooding impacts are possible today (Tuesday) and on Wednesday across parts of England and Wales. See Specific Areas of Concern Maps for details.

Impacts could include localised flooding from urban and fast responding smaller watercourses/catchments, drains, channels and flooding from overland flow.



### Rivers

---

The river flood risk is VERY LOW for the next five days.

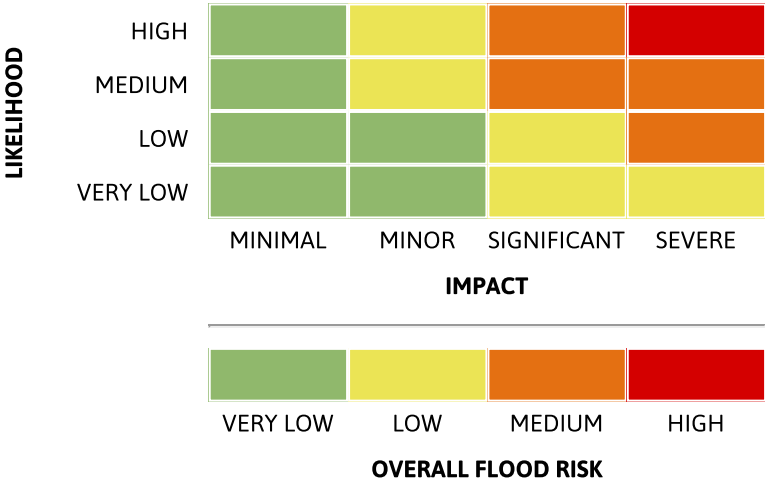


### Groundwater

---

The groundwater flood risk is VERY LOW for the next five days.

## Flood risk matrix



## Summary of potential impacts

- MINIMAL**  
Isolated and minor flooding of low-lying land and roads  
Isolated spray/wave on coastal promenades  
Little or no disruption to travel, but wet road surfaces
- MINOR**  
Localised flooding of land and roads  
Flooding affecting individual properties  
Disruption to travel and key sites in flood plans
- SIGNIFICANT**  
Flooding affecting parts of communities  
Possible danger to life and damage to buildings/structures  
Disruption to travel and key sites in flood plans
- SEVERE**  
Danger to life, severe disruption to travel  
Widespread flooding affecting whole communities  
Widespread disruption or loss of infrastructure  
Large scale evacuation of properties possible

Next statement due **10:30hrs Wednesday 10 September 2025 (all times are local)**

Contact details **Flood Forecasting Centre Duty Hydrometeorologist - 0330 135 4400**

More information <https://www.gov.uk/government/organisations/flood-forecasting-centre>