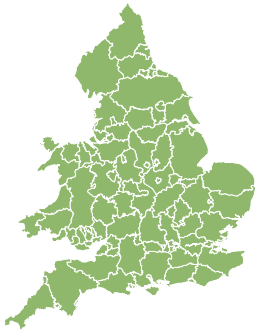


Flood Guidance Statement

10:30hrs Monday 08 September 2025

FLOOD
FORECASTING
CENTRE

A working partnership between

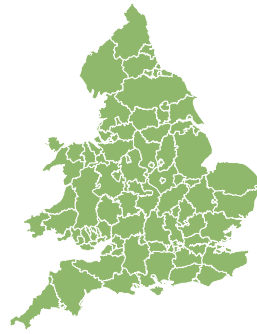


Monday

8 Sep 2025 10:30-23:59

Trend since last FGS

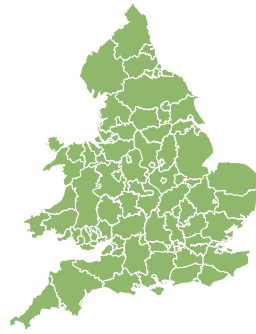
Steady



Tuesday

9 Sep 2025

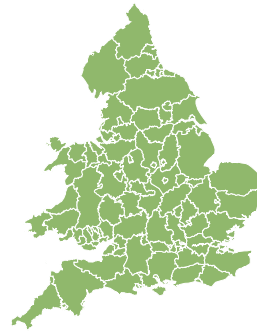
Increased



Wednesday

10 Sep 2025

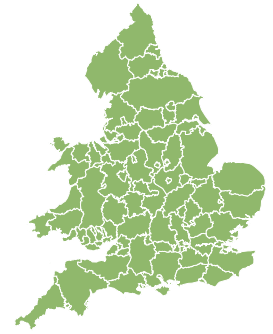
Increased



Thursday

11 Sep 2025

Steady



Friday

12 Sep 2025

Steady



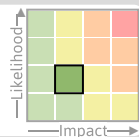
Coastal flooding impacts are possible on Tuesday and Wednesday in Wales. The overall flood risk for England and Wales is VERY LOW.

Specific Areas of Concern Map 1 - Tuesday 09 and Wednesday 10 September 2025

RISK AREA A

Impact **MINOR**

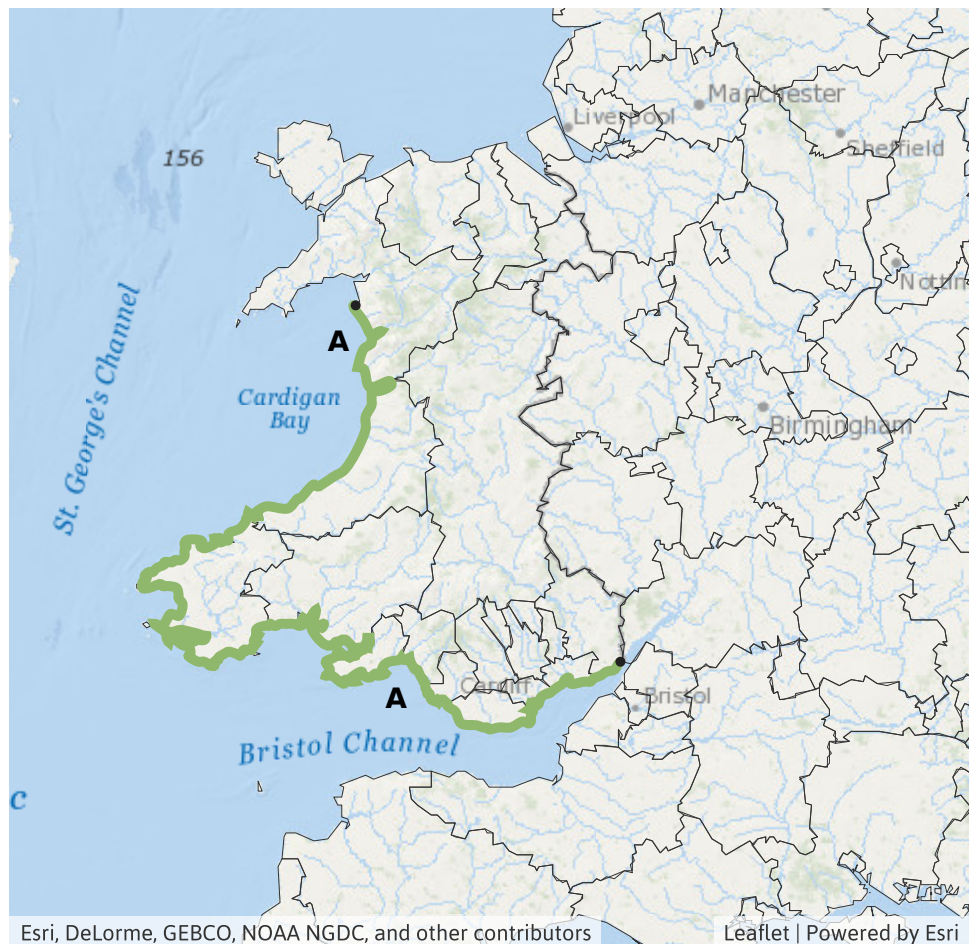
Likelihood **LOW**



Source Coastal/Tidal

Likely duration 2 Days

Minor coastal flooding impacts possible.



Assessment of flood risk



Coastal/Tidal

The coastal/tidal flood risk is VERY LOW for the next five days.

Localised minor coastal flooding impacts are possible for some Welsh coasts and estuaries on Tuesday and Wednesday. See Specific Areas of Concern Map for details.

Minor impacts are also possible but not expected more widely for some English and Welsh coasts from today (Monday) to Thursday.



Surface water

The surface water flood risk is VERY LOW for the next five days.

Localised surface water flooding impacts are possible but not expected on Tuesday and Wednesday across parts of England and Wales.

Impacts could include localised flooding from urban and fast responding smaller watercourses/catchments, drains, channels and flooding from overland flow.



Rivers

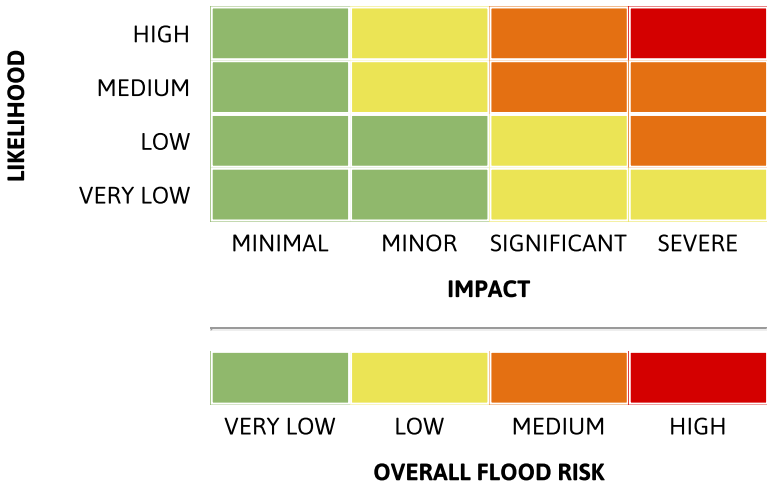
The river flood risk is VERY LOW for the next five days.



Groundwater

The groundwater flood risk is VERY LOW for the next five days.

Flood risk matrix



Summary of potential impacts

- MINIMAL**
Isolated and minor flooding of low-lying land and roads
Isolated spray/wave on coastal promenades
Little or no disruption to travel, but wet road surfaces
- MINOR**
Localised flooding of land and roads
Flooding affecting individual properties
Disruption to travel and key sites in flood plans
- SIGNIFICANT**
Flooding affecting parts of communities
Possible danger to life and damage to buildings/structures
Disruption to travel and key sites in flood plans
- SEVERE**
Danger to life, severe disruption to travel
Widespread flooding affecting whole communities
Widespread disruption or loss of infrastructure
Large scale evacuation of properties possible

Next statement due **10:30hrs Tuesday 09 September 2025 (all times are local)**

Contact details **Flood Forecasting Centre Duty Hydrometeorologist - 0330 135 4400**

More information <https://www.gov.uk/government/organisations/flood-forecasting-centre>