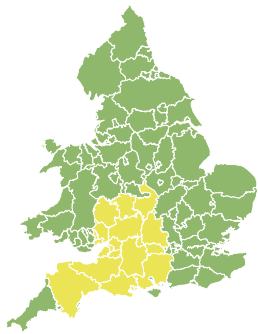


Flood Guidance Statement

10:30hrs Sunday 07 September 2025

FLOOD
FORECASTING
CENTRE

A working partnership between



Sunday

7 Sep 2025 10:30-23:59

Trend since last FGS

Increased



Monday

8 Sep 2025

Steady



Tuesday

9 Sep 2025

Steady



Wednesday

10 Sep 2025

Steady



Thursday

11 Sep 2025

Increased



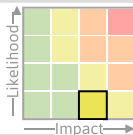
Significant surface water flooding impacts are possible but not expected across England and Wales today (Sunday). Coastal flooding impacts are possible on Tuesday and Wednesday in Wales. The overall flood risk for England and Wales is LOW.

Specific Areas of Concern Map 1 - Sunday 07 September 2025

RISK AREA A

Impact **SIGNIFICANT**

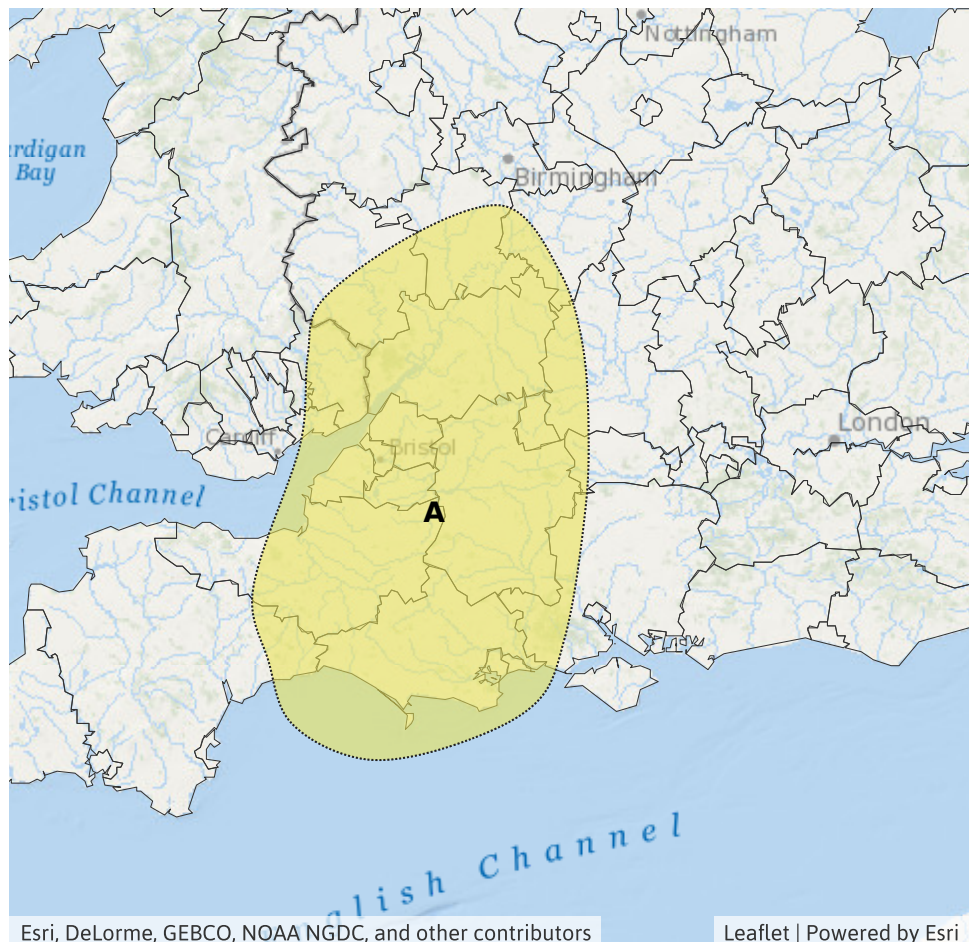
Likelihood **VERY LOW**



Source Surface

Likely duration 1 Day

Organised heavy showers and thunderstorms until early afternoon.



Esri, DeLorme, GEBCO, NOAA NGDC, and other contributors

Leaflet | Powered by Esri

Flood Guidance Statement

10:30hrs Sunday 07 September 2025



Specific Areas of Concern Map 2 - Tuesday 09 and Wednesday 10 September 2025

RISK AREA B

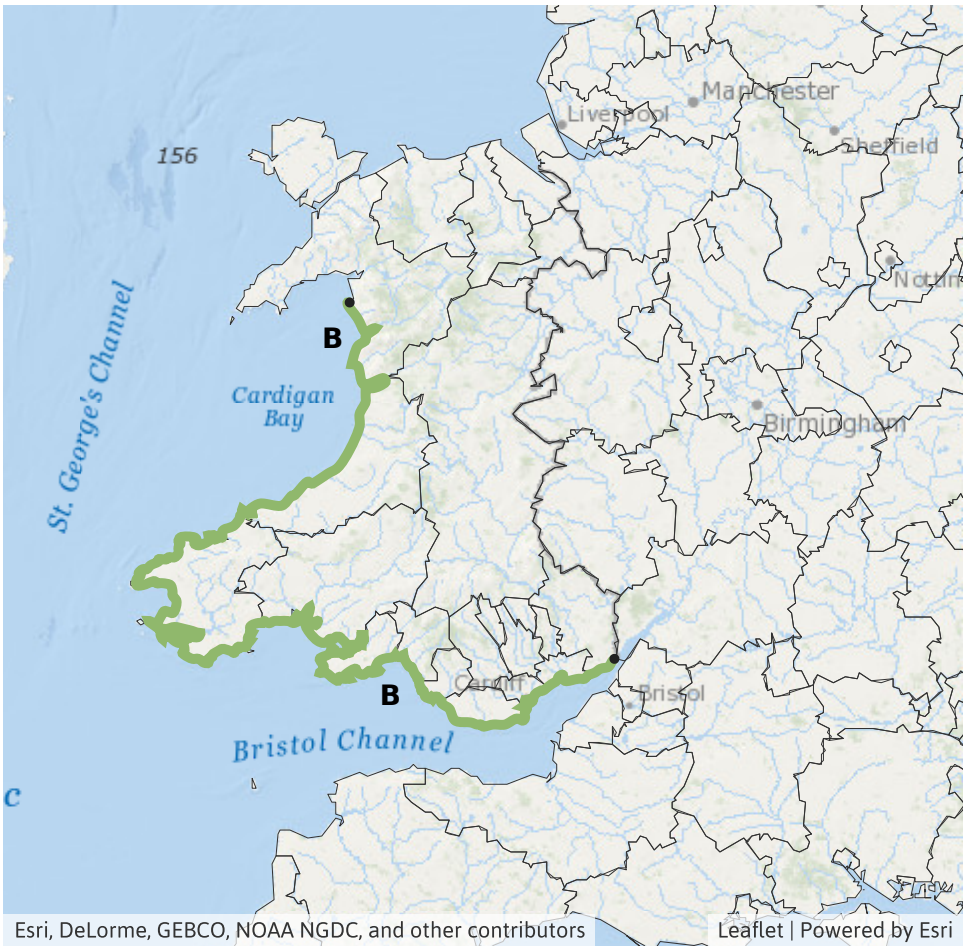
Impact **MINOR**

Likelihood **LOW**

Source Coastal/Tidal

Likely duration 2 Days

Minor coastal flooding impacts possible.



Assessment of flood risk



Surface water

The surface water flood risk is LOW today (Sunday).

Significant surface water flooding impacts are possible but not expected across parts of England and Wales today. Minor impacts are possible but not expected more widely across England and Wales.

Impacts could include localised flooding from urban and fast responding smaller watercourses/catchments, drains, channels and flooding from overland flow.



Coastal/Tidal

The coastal/tidal flood risk is VERY LOW for the next five days.

Localised minor coastal flooding impacts are possible for some Welsh coasts Tuesday and Wednesday.

Minor impacts are also possible but not expected more widely for some English and Welsh coasts from Monday to Thursday.



Rivers

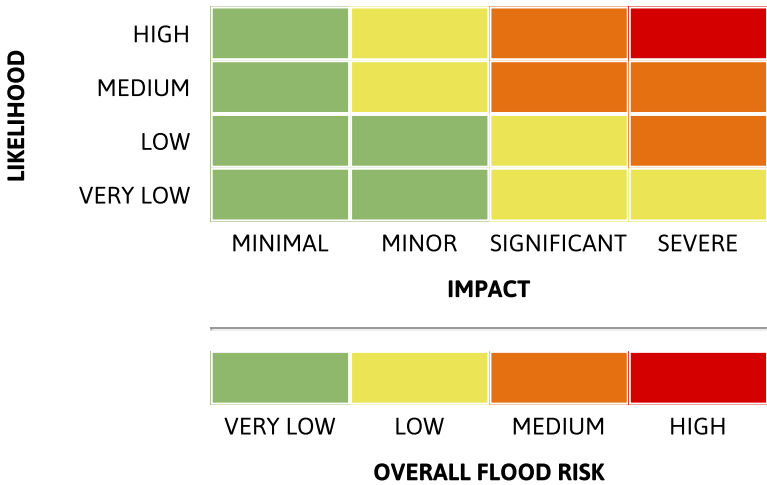
The river flood risk is VERY LOW for the next five days.



Groundwater


The groundwater flood risk is VERY LOW for the next five days.

Flood risk matrix



Summary of potential impacts

- MINIMAL**
Isolated and minor flooding of low-lying land and roads
Isolated spray/wave on coastal promenades
Little or no disruption to travel, but wet road surfaces
- MINOR**
Localised flooding of land and roads
Flooding affecting individual properties
Disruption to travel and key sites in flood plans
- SIGNIFICANT**
Flooding affecting parts of communities
Possible danger to life and damage to buildings/structures
Disruption to travel and key sites in flood plans
- SEVERE**
Danger to life, severe disruption to travel
Widespread flooding affecting whole communities
Widespread disruption or loss of infrastructure
Large scale evacuation of properties possible

 This badge shows that Rapid Flood Guidance products may be issued on the day(s) shown.
[Sign up for the Rapid Flood Guidance trial service.](#)

Next statement due **10:30hrs Monday 08 September 2025 (all times are local)**
Contact details **Flood Forecasting Centre Duty Hydrometeorologist - 0330 135 4400**
More information **<https://www.gov.uk/government/organisations/flood-forecasting-centre>**