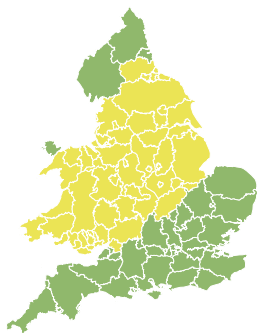


# Flood Guidance Statement

10:30hrs Thursday 04 September 2025

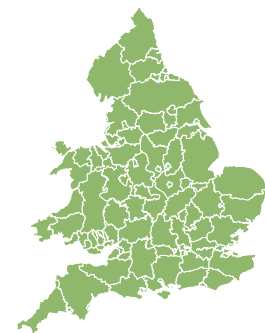


Thursday

4 Sep 2025 10:30-23:59

Trend since last FGS

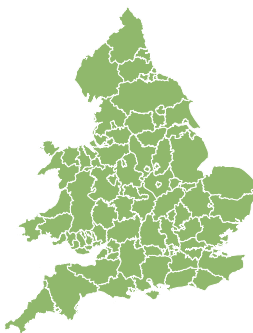
Steady



Friday

5 Sep 2025

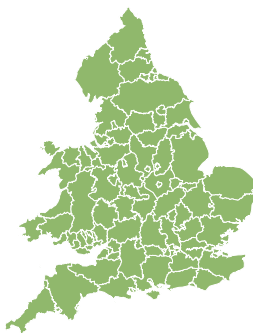
Steady



Saturday

6 Sep 2025

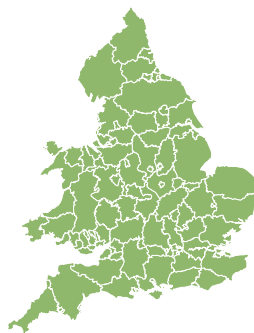
Steady



Sunday

7 Sep 2025

Increased



Monday

8 Sep 2025

Increased



Significant surface water flooding impacts are possible but not expected across parts of England and Wales today (Thursday). The overall flood risk for England and Wales is LOW.

## Specific Areas of Concern Map 1 - Thursday 04 September 2025

**RISK AREA A**

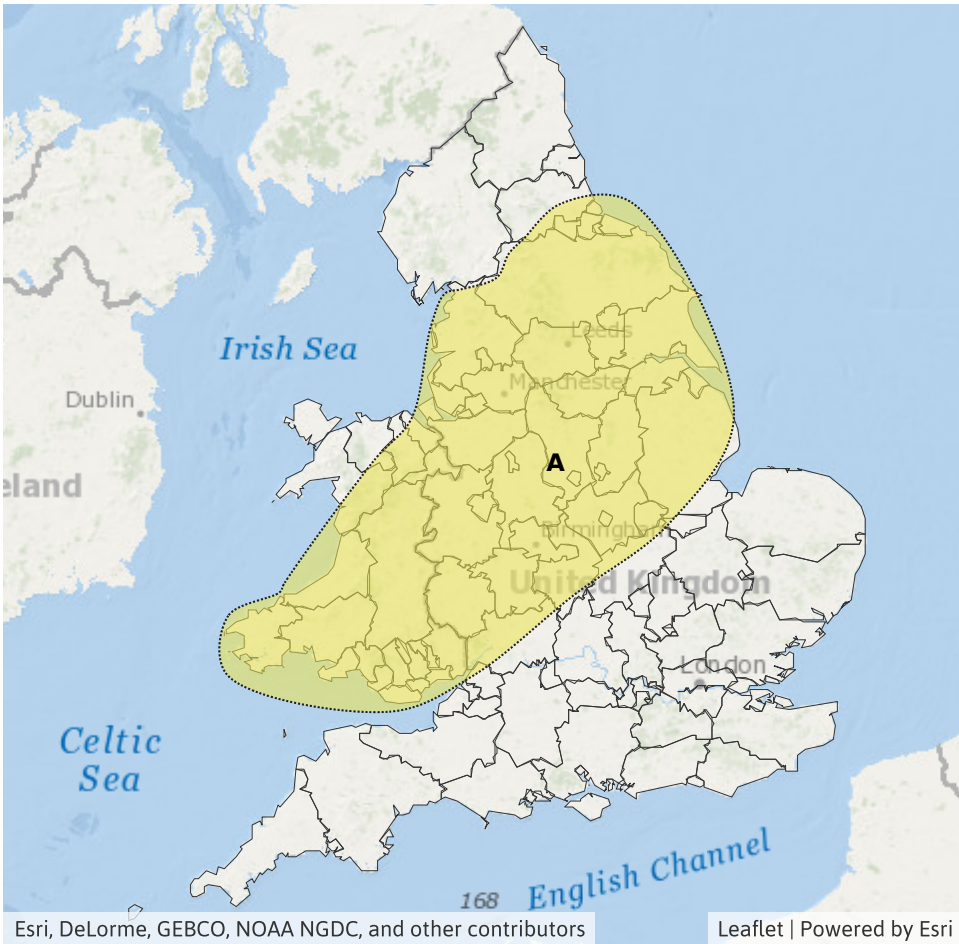
Impact **SIGNIFICANT**

Likelihood **VERY LOW**

Source Surface

Likely duration 1 Day

An area of slow moving heavy rain and showers continuing until late afternoon



## Assessment of flood risk



### Surface water

---

The surface water flood risk is LOW today (Thursday).

Significant surface water flooding impacts are possible but not expected across parts of England and Wales, while minor impacts are possible but not expected more widely today. This is due to an area of slow moving, heavy and thundery showers. See area of concern map for details.

Impacts could include localised flooding from urban and fast responding smaller watercourses/catchments, drains, channels and flooding from overland flow.



### Coastal/Tidal

---

The coastal/tidal flood risk is VERY LOW for the next five days.

Localised minor coastal flooding impacts are possible but not expected for some Welsh coasts on Sunday and Monday, and English coasts on Monday, due to spring tides and large waves.



### Rivers

---

The river flood risk is VERY LOW for the next five days.

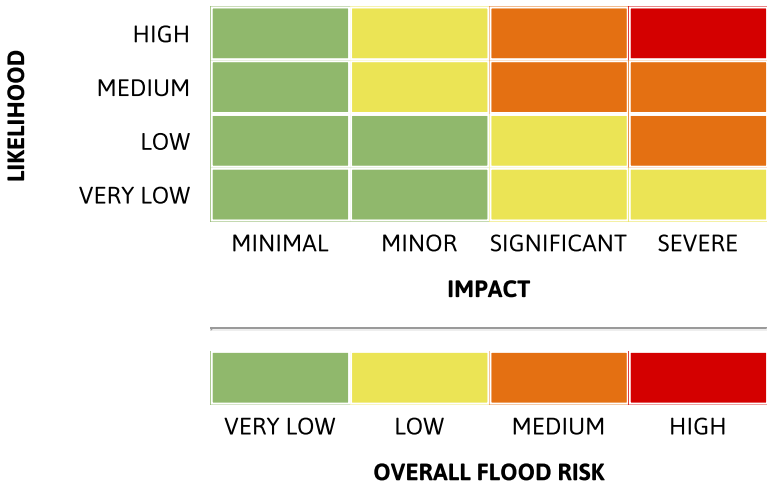


### Groundwater

---

The groundwater flood risk is VERY LOW for the next five days.

Flood risk matrix



Summary of potential impacts

- MINIMAL**  
Isolated and minor flooding of low-lying land and roads  
Isolated spray/wave on coastal promenades  
Little or no disruption to travel, but wet road surfaces
- MINOR**  
Localised flooding of land and roads  
Flooding affecting individual properties  
Disruption to travel and key sites in flood plans
- SIGNIFICANT**  
Flooding affecting parts of communities  
Possible danger to life and damage to buildings/structures  
Disruption to travel and key sites in flood plans
- SEVERE**  
Danger to life, severe disruption to travel  
Widespread flooding affecting whole communities  
Widespread disruption or loss of infrastructure  
Large scale evacuation of properties possible



This badge shows that Rapid Flood Guidance products may be issued on the day(s) shown.

[Sign up for the Rapid Flood Guidance trial service.](#)

Next statement due **10:30hrs Friday 05 September 2025 (all times are local)**

Contact details **Flood Forecasting Centre Duty Hydrometeorologist - 0330 135 4400**

More information **<https://www.gov.uk/government/organisations/flood-forecasting-centre>**