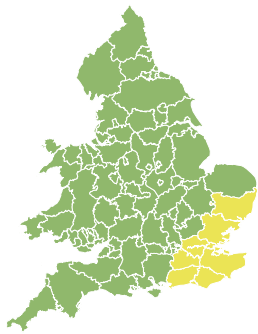


Flood Guidance Statement

10:30hrs Friday 29 August 2025

FLOOD
FORECASTING
CENTRE

A working partnership between

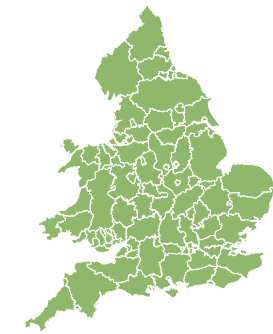


Friday

29 Aug 2025 10:30-23:59

Trend since last FGS

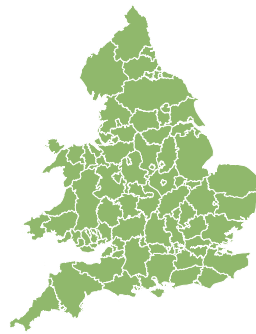
Decreased



Saturday

30 Aug 2025

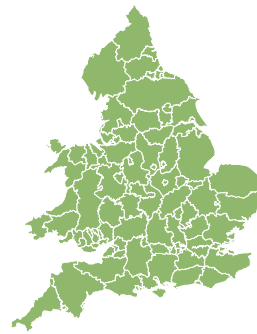
Steady



Sunday

31 Aug 2025

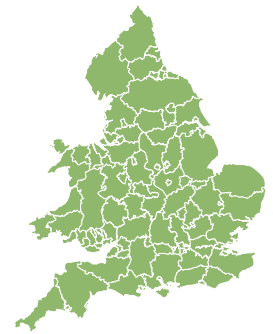
Steady



Monday

1 Sep 2025

Steady



Tuesday

2 Sep 2025

Steady



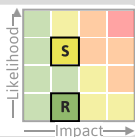
Minor surface water flooding impacts are probable, and minor river flooding impacts are possible but not expected, across parts of England today (Friday). The overall flood risk is LOW today (Friday).

Specific Areas of Concern Map 1 - Friday 29 August 2025

RISK AREA A

Impact **MINOR**

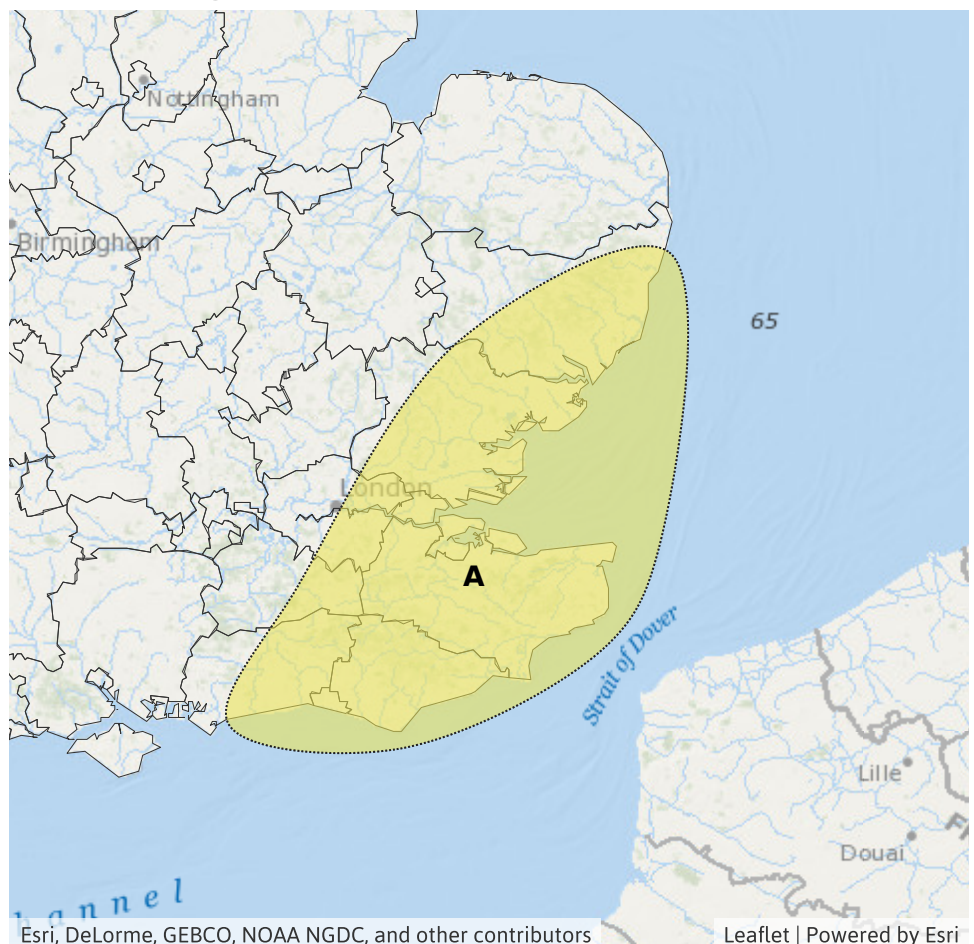
Likelihood **MEDIUM**



Source River Surface

Likely duration 1 Day

River flood risk in Kent, Surrey, West and East Sussex only.



Esri, DeLorme, GEBCO, NOAA NGDC, and other contributors

Leaflet | Powered by Esri

Assessment of flood risk



Surface water

The surface water flood risk is LOW today (Friday).

Minor surface water flooding impacts are probable across parts of England today due to heavy rain or thundery showers. See Specific Areas of Concern map.

Impacts could include localised flooding from urban and fast responding smaller watercourses/catchments, drains, channels and flooding from overland flow.



Rivers

The river flood risk is VERY LOW for the next five days.

Minor river flooding impacts are possible but not expected across parts of England today (Friday) due to heavy rain or thundery showers.



Coastal/Tidal

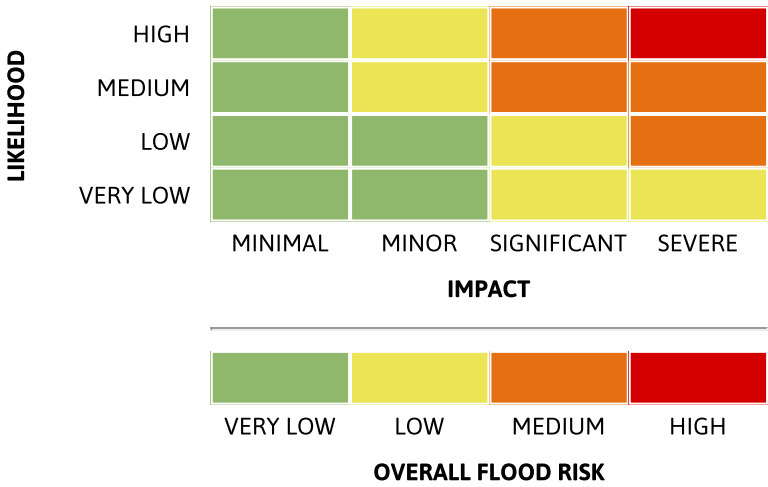
The coastal/tidal flood risk is VERY LOW for the next five days.



Groundwater

The groundwater flood risk is VERY LOW for the next five days.

Flood risk matrix



Summary of potential impacts

- MINIMAL**
Isolated and minor flooding of low-lying land and roads
Isolated spray/wave on coastal promenades
Little or no disruption to travel, but wet road surfaces
- MINOR**
Localised flooding of land and roads
Flooding affecting individual properties
Disruption to travel and key sites in flood plans
- SIGNIFICANT**
Flooding affecting parts of communities
Possible danger to life and damage to buildings/structures
Disruption to travel and key sites in flood plans
- SEVERE**
Danger to life, severe disruption to travel
Widespread flooding affecting whole communities
Widespread disruption or loss of infrastructure
Large scale evacuation of properties possible

Next statement due **10:30hrs Saturday 30 August 2025 (all times are local)**

Contact details **Flood Forecasting Centre Duty Hydrometeorologist - 0330 135 4400**

More information <https://www.gov.uk/government/organisations/flood-forecasting-centre>