

# Flood Guidance Statement

10:30hrs Sunday 03 August 2025



Sunday

3 Aug 2025 10:30-23:59

Trend since last FGS

Steady



Monday

4 Aug 2025

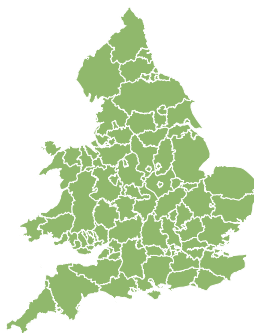
Increased



Tuesday

5 Aug 2025

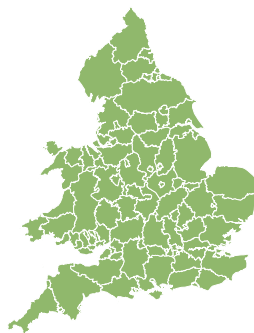
Steady



Wednesday

6 Aug 2025

Steady



Thursday

7 Aug 2025

Steady



The overall flood risk for England and Wales is VERY LOW for the next five days. Minor surface water impacts are possible but not expected in parts of England on Monday.

## Assessment of flood risk



### Surface water

The surface water flood risk is VERY LOW for the next five days.

Minor surface water flooding impacts are possible but not expected across parts of England on Monday. This is due to heavy and persistent rainfall associated with Storm Floris.

Impacts could include localised flooding from urban and fast responding smaller watercourses/catchments, drains, channels and flooding from overland flow.



### Rivers

The river flood risk is VERY LOW for the next five days.



### Coastal/Tidal

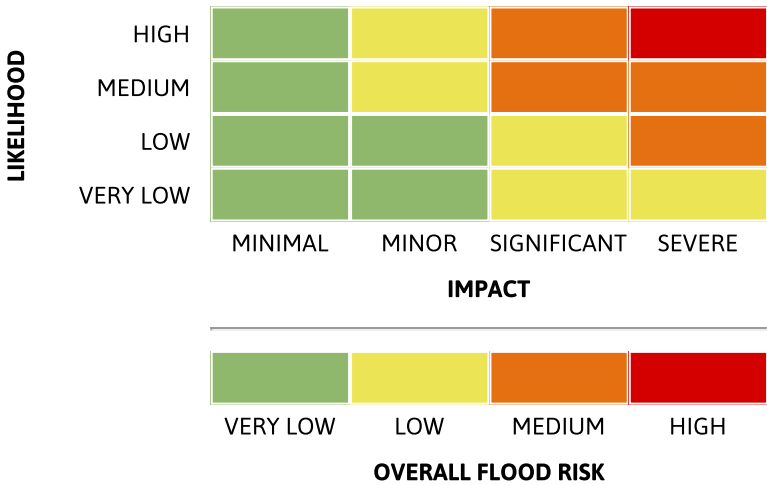
The coastal/tidal flood risk is VERY LOW for the next five days.



### Groundwater

The groundwater flood risk is VERY LOW for the next five days.

## Flood risk matrix



## Summary of potential impacts

- MINIMAL**  
Isolated and minor flooding of low-lying land and roads  
Isolated spray/wave on coastal promenades  
Little or no disruption to travel, but wet road surfaces
- MINOR**  
Localised flooding of land and roads  
Flooding affecting individual properties  
Disruption to travel and key sites in flood plans
- SIGNIFICANT**  
Flooding affecting parts of communities  
Possible danger to life and damage to buildings/structures  
Disruption to travel and key sites in flood plans
- SEVERE**  
Danger to life, severe disruption to travel  
Widespread flooding affecting whole communities  
Widespread disruption or loss of infrastructure  
Large scale evacuation of properties possible

Next statement due **10:30hrs Monday 04 August 2025 (all times are local)**

Contact details **Flood Forecasting Centre Duty Hydrometeorologist - 0330 135 4400**

More information <https://www.gov.uk/government/organisations/flood-forecasting-centre>