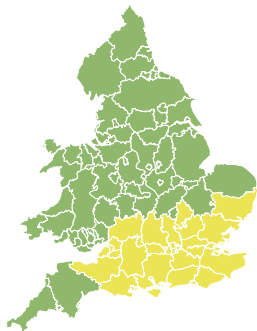


Flood Guidance Statement

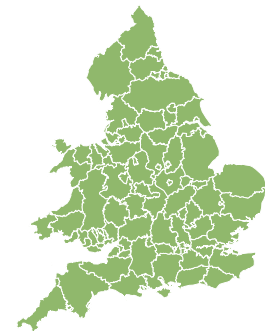
10:30hrs Thursday 31 July 2025



Thursday

31 Jul 2025 10:30-23:59
Trend since last FGS

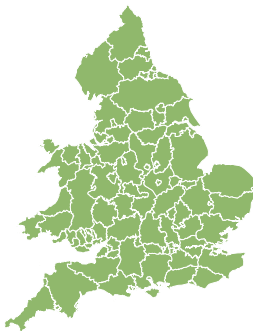
Steady



Friday

1 Aug 2025

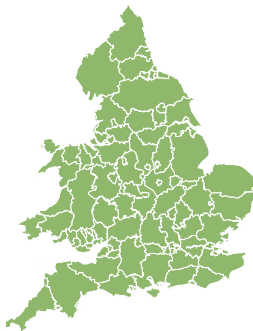
Steady



Saturday

2 Aug 2025

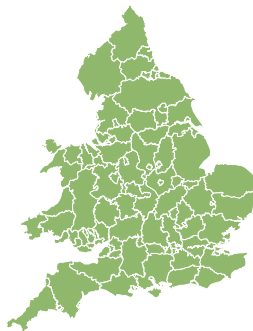
Steady



Sunday

3 Aug 2025

Steady



Monday

4 Aug 2025

Steady



Significant surface water flooding impacts are possible but not expected across parts of the Midlands, the South and the East of England and London today (Thursday). The overall flood risk is LOW.

Specific Areas of Concern Map 1 - Thursday 31 July 2025

RISK AREA A

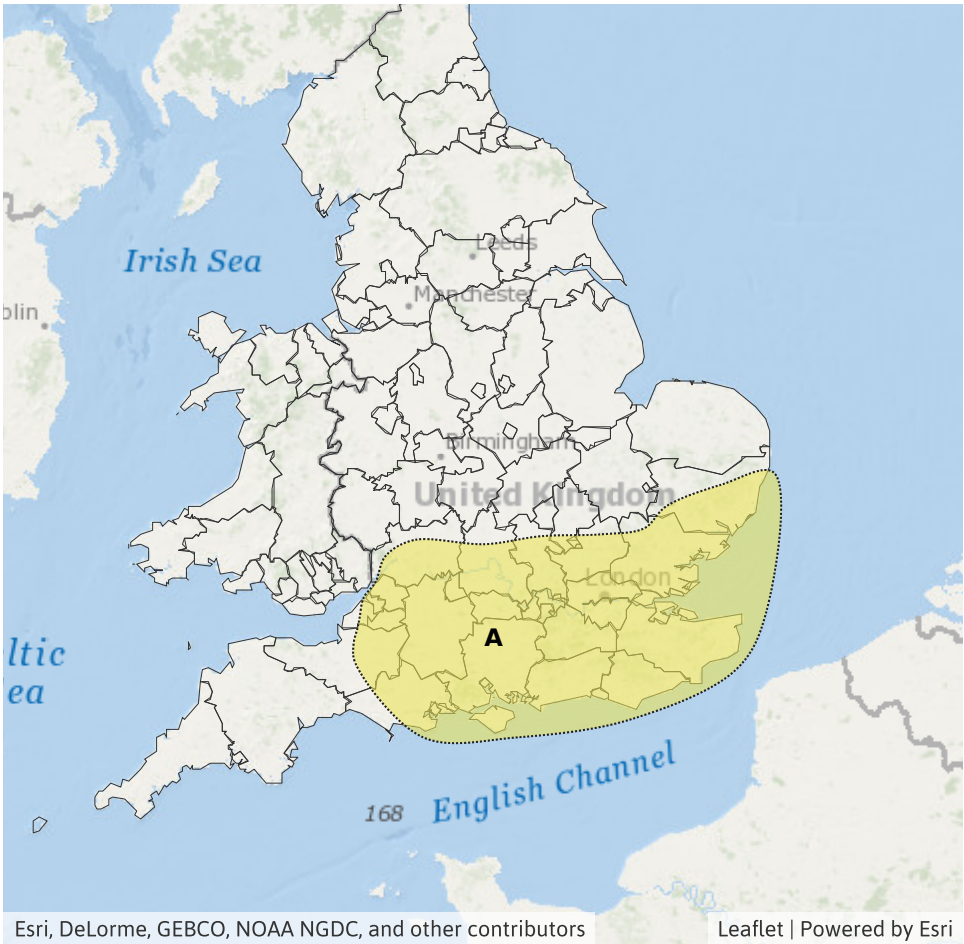
Impact **SIGNIFICANT**

Likelihood **VERY LOW**

Source Surface

Likely duration 1 Day

Significant surface water flooding possible but not expected due to thunderstorms.



Flood Guidance Statement

10:30hrs Thursday 31 July 2025

Assessment of flood risk



Surface water

The surface water flood risk is LOW today (Thursday).

Significant surface water flooding impacts are possible but not expected across the South and East of England, London and the Midlands today. This is due to thunderstorms with impacts most likely during this afternoon.

Minor surface water flooding impacts are also possible but not expected more widely across England and Wales.

Impacts could include localised flooding from urban and fast responding smaller watercourses/catchments, drains, channels and flooding from overland flow.



Rivers

The river flood risk is VERY LOW for the next five days.



Coastal/Tidal

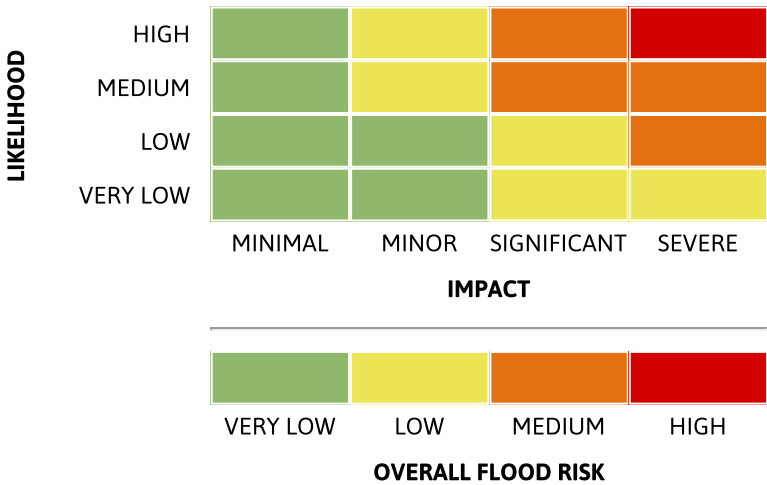
The coastal/tidal flood risk is VERY LOW for the next five days.



Groundwater

The groundwater flood risk is VERY LOW for the next five days.

Flood risk matrix



Summary of potential impacts

- MINIMAL**
Isolated and minor flooding of low-lying land and roads
Isolated spray/wave on coastal promenades
Little or no disruption to travel, but wet road surfaces
- MINOR**
Localised flooding of land and roads
Flooding affecting individual properties
Disruption to travel and key sites in flood plans
- SIGNIFICANT**
Flooding affecting parts of communities
Possible danger to life and damage to buildings/structures
Disruption to travel and key sites in flood plans
- SEVERE**
Danger to life, severe disruption to travel
Widespread flooding affecting whole communities
Widespread disruption or loss of infrastructure
Large scale evacuation of properties possible



This badge shows that Rapid Flood Guidance products may be issued on the day(s) shown.

[Sign up for the Rapid Flood Guidance trial service.](#)

Next statement due **10:30hrs Friday 01 August 2025 (all times are local)**

Contact details **Flood Forecasting Centre Duty Hydrometeorologist - 0330 135 4400**

More information **<https://www.gov.uk/government/organisations/flood-forecasting-centre>**