

# Flood Guidance Statement

10:30hrs Wednesday 30 July 2025

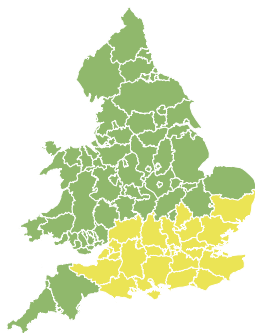


Wednesday

30 Jul 2025 10:30-23:59

Trend since last FGS

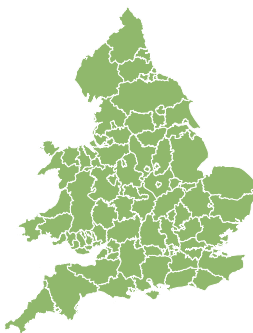
Steady



Thursday

31 Jul 2025

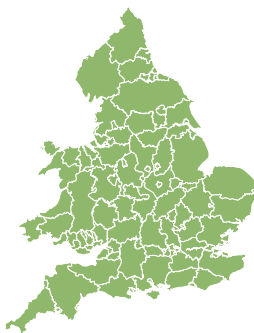
Increased



Friday

1 Aug 2025

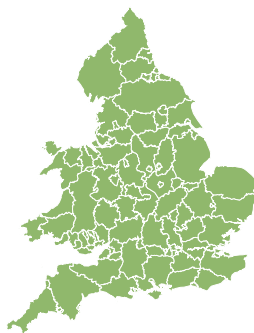
Steady



Saturday

2 Aug 2025

Steady



Sunday

3 Aug 2025

Steady



Significant surface water flooding impacts are possible but not expected across parts of the Midlands, the South and the East of England and London on Thursday. The overall flood risk for England and Wales is LOW.

## Specific Areas of Concern Map 1 - Thursday 31 July 2025

### RISK AREA A

Impact **SIGNIFICANT**

Likelihood **VERY LOW**



Source Surface

Likely duration 1 Day

Significant surface water flooding possible but not expected due to thunderstorms.

### RISK AREA B

Impact **MINOR**

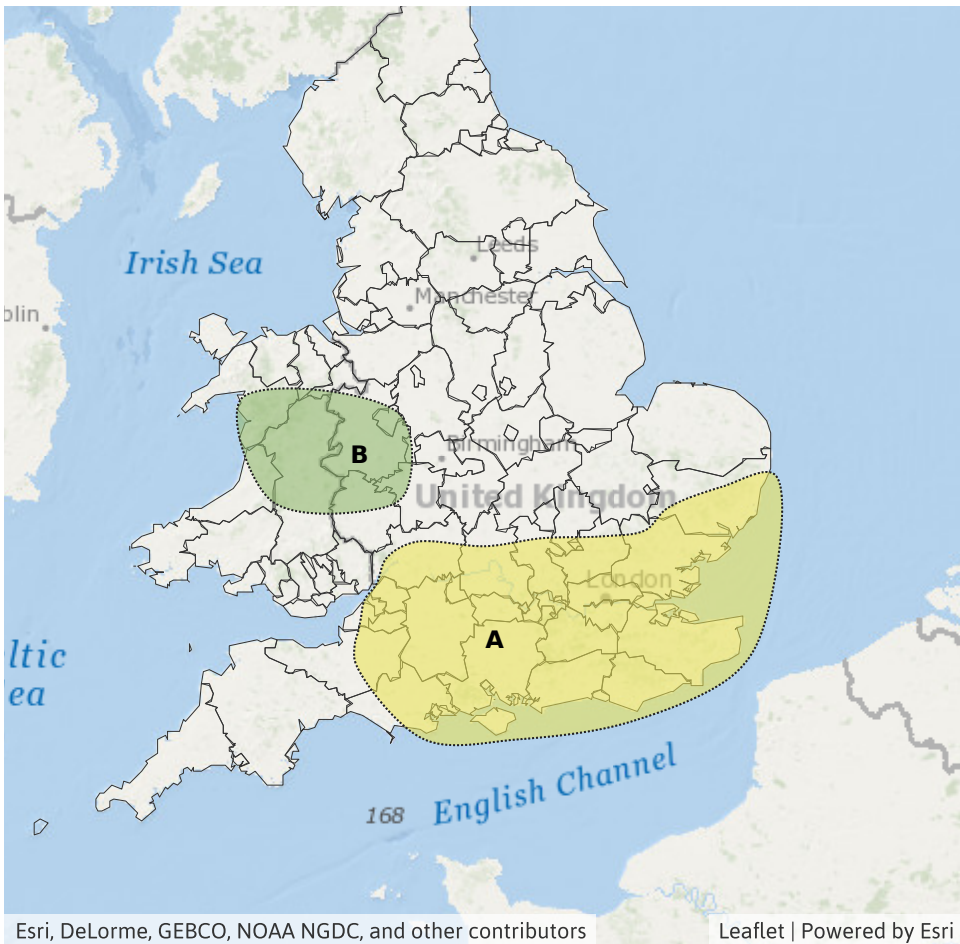
Likelihood **LOW**



Source Surface

Likely duration 1 Day

Possible localised surface water impacts due to rain on Thursday morning.



## Assessment of flood risk



### Surface water

The surface water flood risk is LOW on Thursday.

Minor surface water flooding impacts are possible across parts of Wales and the Midlands tomorrow (Thursday) morning due to some localised, heavy rain.

Significant surface water flooding impacts are possible but not expected across the South and East of England, London and the Midlands tomorrow (Thursday), especially in the afternoon, due to thunderstorms.

Minor surface water flooding impacts are also possible but not expected more widely across England and Wales.

Impacts could include localised flooding from urban and fast responding smaller watercourses/catchments, drains, channels and flooding from overland flow.



### Rivers

The river flood risk is VERY LOW for the next five days.



### Coastal/Tidal

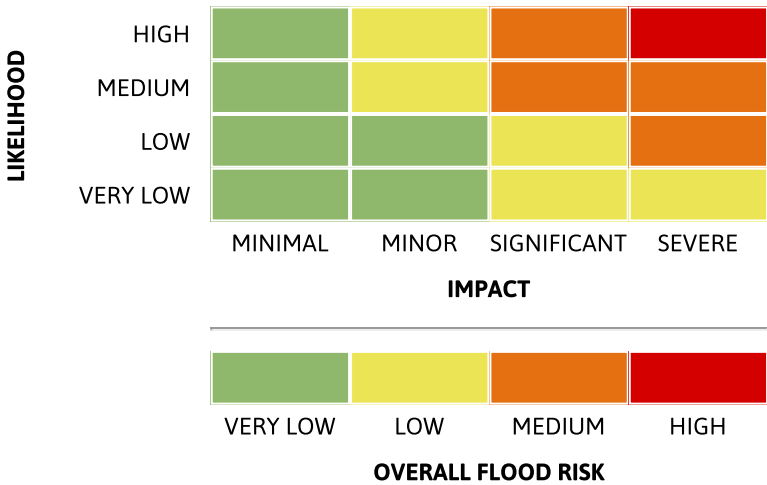
The coastal/tidal flood risk is VERY LOW for the next five days.



### Groundwater


The groundwater flood risk is VERY LOW for the next five days.

Flood risk matrix



Summary of potential impacts

- MINIMAL**  
Isolated and minor flooding of low-lying land and roads  
Isolated spray/wave on coastal promenades  
Little or no disruption to travel, but wet road surfaces
- MINOR**  
Localised flooding of land and roads  
Flooding affecting individual properties  
Disruption to travel and key sites in flood plans
- SIGNIFICANT**  
Flooding affecting parts of communities  
Possible danger to life and damage to buildings/structures  
Disruption to travel and key sites in flood plans
- SEVERE**  
Danger to life, severe disruption to travel  
Widespread flooding affecting whole communities  
Widespread disruption or loss of infrastructure  
Large scale evacuation of properties possible

 This badge shows that Rapid Flood Guidance products may be issued on the day(s) shown.  
[Sign up for the Rapid Flood Guidance trial service.](#)

Next statement due **10:30hrs Thursday 31 July 2025 (all times are local)**

Contact details **Flood Forecasting Centre Duty Hydrometeorologist - 0330 135 4400**

More information **<https://www.gov.uk/government/organisations/flood-forecasting-centre>**