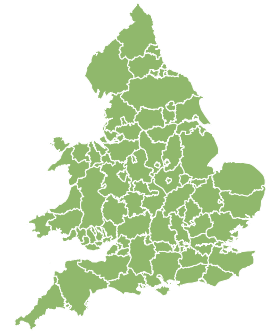
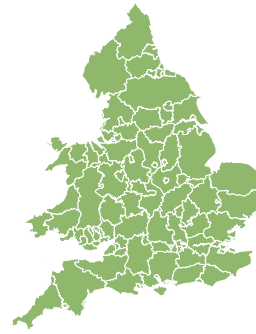
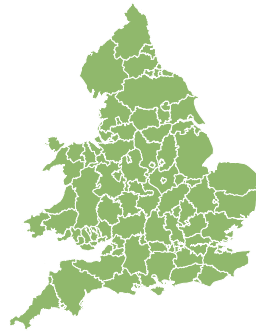
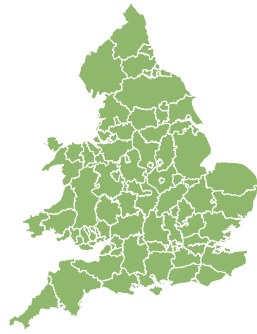
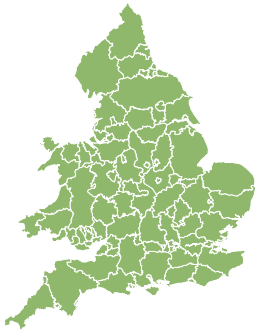


Flood Guidance Statement

10:30hrs Saturday 26 July 2025

FLOOD
FORECASTING
CENTRE

A working partnership between



Saturday

26 Jul 2025 10:30-23:59

Trend since last FGS

Steady



Sunday

27 Jul 2025

Steady



Monday

28 Jul 2025

Steady



Tuesday

29 Jul 2025

Steady



Wednesday

30 Jul 2025

Steady



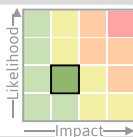
Minor surface water flooding impacts are possible in parts of the East of England today (Saturday). The overall flood risk for England and Wales is VERY LOW for the next five days.

Specific Areas of Concern Map 1 - Saturday 26 July 2025

RISK AREA B

Impact **MINOR**

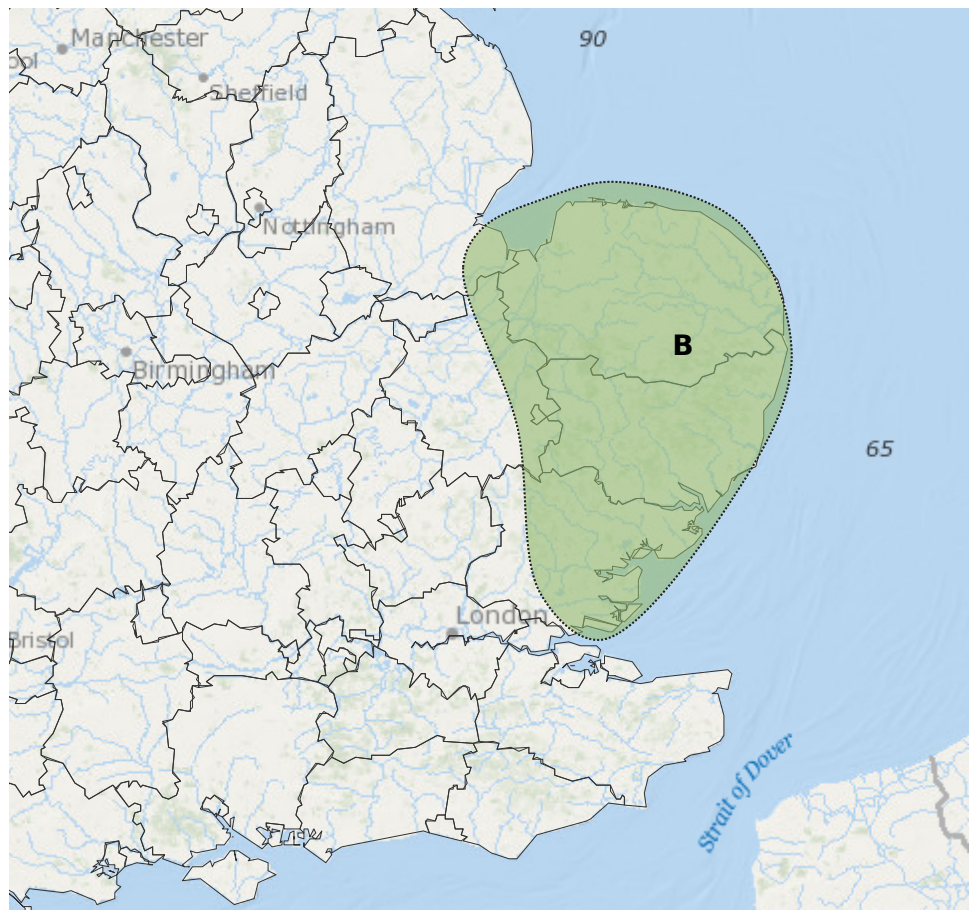
Likelihood **LOW**



Source Surface

Likely duration 1 Day

Heavy, possibly thundery, showers in the afternoon and evening.



Esri, DeLorme, GEBCO, NOAA NGDC, and other contributors

Leaflet | Powered by Esri

Assessment of flood risk



Surface water

The surface water flood risk is VERY LOW for the next five days.

Localised, minor surface water flooding impacts are possible in parts of the East of England (see Specific Areas of Concern Map) and possible but not expected a little more widely during the afternoon and evening today (Saturday) due to isolated, heavy and possibly thundery showers.

Impacts could include localised flooding from urban and fast responding smaller watercourses/catchments, drains, channels and flooding from overland flow.



Rivers

The river flood risk is VERY LOW for the next five days.



Coastal/Tidal

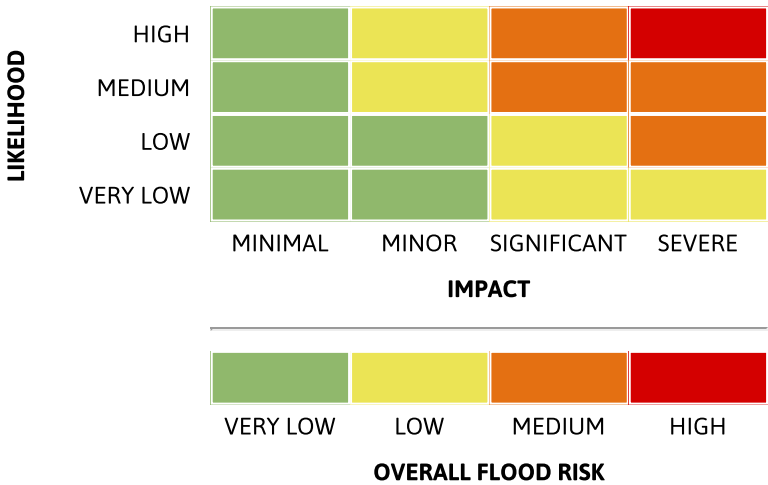
The coastal/tidal flood risk is VERY LOW for the next five days.



Groundwater

The groundwater flood risk is VERY LOW for the next five days.

Flood risk matrix



Summary of potential impacts

- MINIMAL**
Isolated and minor flooding of low-lying land and roads
Isolated spray/wave on coastal promenades
Little or no disruption to travel, but wet road surfaces
- MINOR**
Localised flooding of land and roads
Flooding affecting individual properties
Disruption to travel and key sites in flood plans
- SIGNIFICANT**
Flooding affecting parts of communities
Possible danger to life and damage to buildings/structures
Disruption to travel and key sites in flood plans
- SEVERE**
Danger to life, severe disruption to travel
Widespread flooding affecting whole communities
Widespread disruption or loss of infrastructure
Large scale evacuation of properties possible

Next statement due **10:30hrs Sunday 27 July 2025 (all times are local)**

Contact details **Flood Forecasting Centre Duty Hydrometeorologist - 0330 135 4400**

More information <https://www.gov.uk/government/organisations/flood-forecasting-centre>