

# Flood Guidance Statement

10:30hrs Wednesday 23 July 2025



Wednesday

23 Jul 2025 10:30-23:59

Trend since last FGS

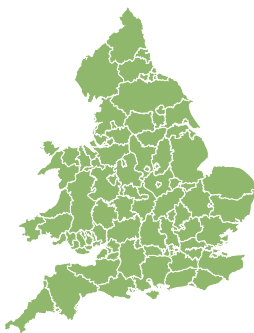
Steady



Thursday

24 Jul 2025

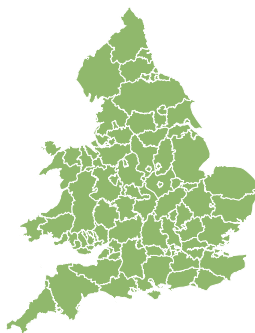
Steady



Friday

25 Jul 2025

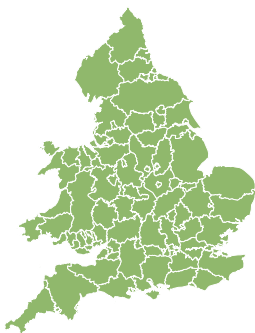
Steady



Saturday

26 Jul 2025

Steady



Sunday

27 Jul 2025

Steady



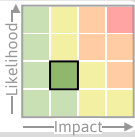
Minor surface water impacts are possible today (Wednesday) in parts of the South and East of England and London. The overall flood risk is VERY LOW.

## Specific Areas of Concern Map 1 - Wednesday 23 July 2025

**RISK AREA A**

Impact **MINOR**

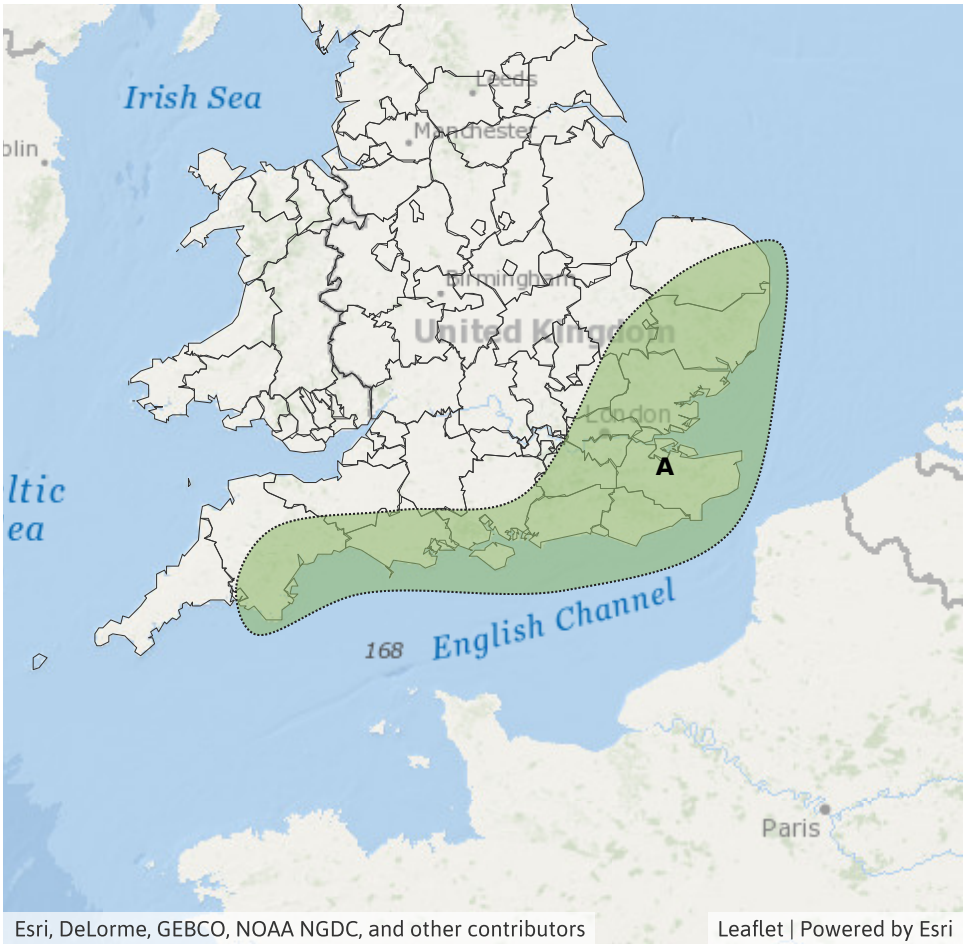
Likelihood **LOW**



Source Surface

Likely duration 1 Day

A risk of heavy and thundery showers.



# Flood Guidance Statement

10:30hrs Wednesday 23 July 2025

## Assessment of flood risk



### Surface water

---

The surface water flood risk is VERY LOW for the next five days.

Minor surface water impacts are possible today (Wednesday) in parts of the South and East of England and London. See Area of Concern Map for details.

Impacts could include localised flooding from urban and fast responding smaller watercourses/catchments, drains, channels and flooding from overland flow.



### Rivers

---

The river flood risk is VERY LOW for the next five days.



### Coastal/Tidal

---

The coastal/tidal flood risk is VERY LOW for the next five days.

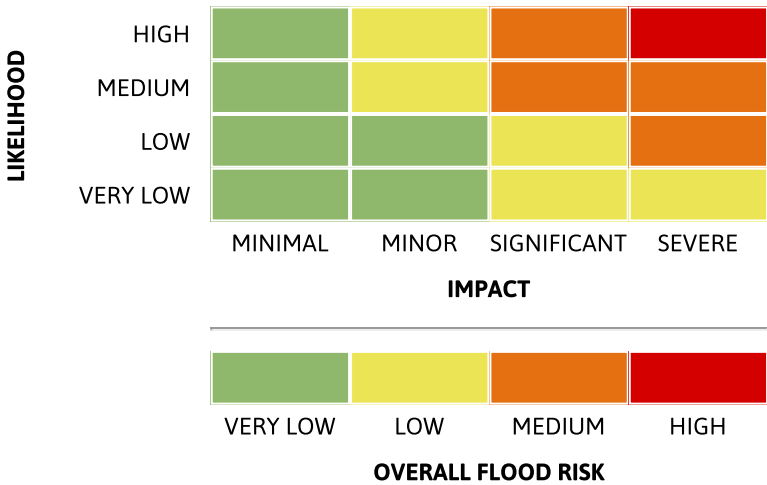


### Groundwater

---

The groundwater flood risk is VERY LOW for the next five days.

Flood risk matrix



Summary of potential impacts

- MINIMAL**  
Isolated and minor flooding of low-lying land and roads  
Isolated spray/wave on coastal promenades  
Little or no disruption to travel, but wet road surfaces
- MINOR**  
Localised flooding of land and roads  
Flooding affecting individual properties  
Disruption to travel and key sites in flood plans
- SIGNIFICANT**  
Flooding affecting parts of communities  
Possible danger to life and damage to buildings/structures  
Disruption to travel and key sites in flood plans
- SEVERE**  
Danger to life, severe disruption to travel  
Widespread flooding affecting whole communities  
Widespread disruption or loss of infrastructure  
Large scale evacuation of properties possible

Next statement due **10:30hrs Thursday 24 July 2025 (all times are local)**

Contact details **Flood Forecasting Centre Duty Hydrometeorologist - 0330 135 4400**

More information **<https://www.gov.uk/government/organisations/flood-forecasting-centre>**