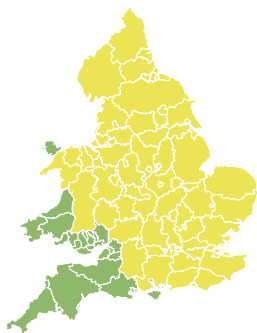


# Flood Guidance Statement

10:30hrs Monday 21 July 2025

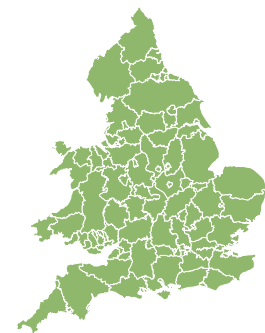


Monday

21 Jul 2025 10:30-23:59

Trend since last FGS

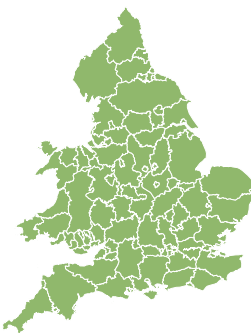
Steady



Tuesday

22 Jul 2025

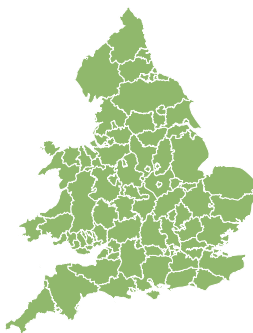
Increased



Wednesday

23 Jul 2025

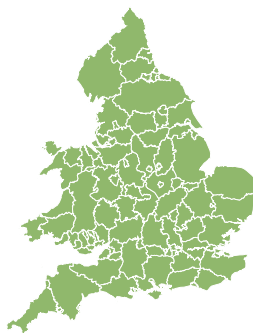
Increased



Thursday

24 Jul 2025

Steady



Friday

25 Jul 2025

Steady



Significant surface water impacts are possible but not expected today (Monday) in England and Wales. The overall flood risk for England and Wales is LOW today.

## Specific Areas of Concern Map 1 - Monday 21 July 2025

**RISK AREA A**

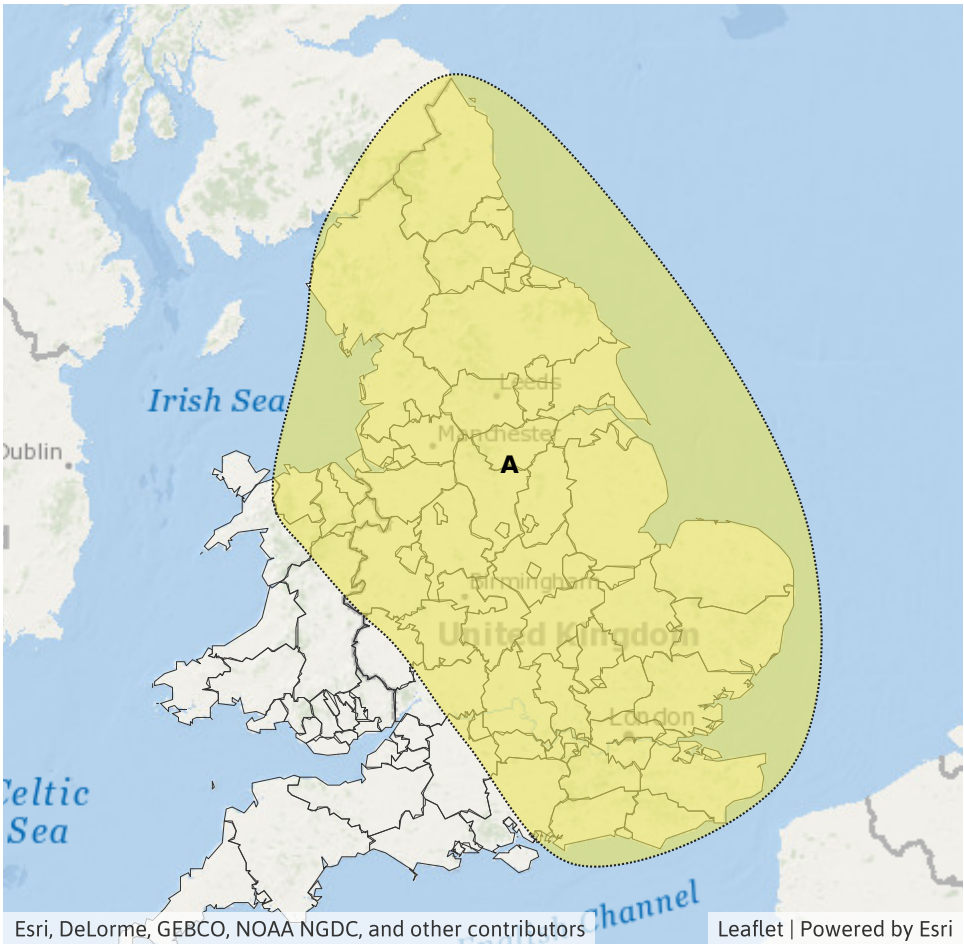
Impact **SIGNIFICANT**

Likelihood **VERY LOW**

Source Surface

Likely duration 1 Day

Heavy, slow moving showers may develop over land.



## Assessment of flood risk



### Surface water

The surface water flood risk is LOW on Monday.

Significant surface water impacts are possible but not expected in parts of England and Wales on Monday due to slow moving heavy showers and thunderstorms. See Specific Areas of Concern Map for further details.

Minor surface water impacts are possible but not expected in England on Tuesday and early Wednesday. This is due to a risk of heavy showers.

Impacts could include localised flooding from urban and fast responding smaller watercourses/catchments, drains, channels and flooding from overland flow.



### Rivers

The river flood risk is VERY LOW for the next five days.



### Coastal/Tidal

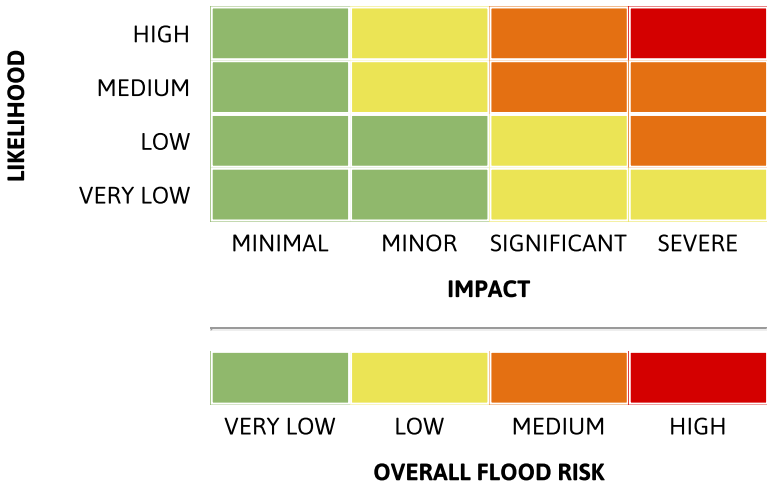
The coastal/tidal flood risk is VERY LOW for the next five days.



### Groundwater


The groundwater flood risk is VERY LOW for the next five days.

## Flood risk matrix



## Summary of potential impacts

- MINIMAL**  
Isolated and minor flooding of low-lying land and roads  
Isolated spray/wave on coastal promenades  
Little or no disruption to travel, but wet road surfaces
- MINOR**  
Localised flooding of land and roads  
Flooding affecting individual properties  
Disruption to travel and key sites in flood plans
- SIGNIFICANT**  
Flooding affecting parts of communities  
Possible danger to life and damage to buildings/structures  
Disruption to travel and key sites in flood plans
- SEVERE**  
Danger to life, severe disruption to travel  
Widespread flooding affecting whole communities  
Widespread disruption or loss of infrastructure  
Large scale evacuation of properties possible

 This badge shows that Rapid Flood Guidance products may be issued on the day(s) shown.  
[Sign up for the Rapid Flood Guidance trial service.](#)

Next statement due **10:30hrs Tuesday 22 July 2025 (all times are local)**

Contact details **Flood Forecasting Centre Duty Hydrometeorologist - 0330 135 4400**

More information **<https://www.gov.uk/government/organisations/flood-forecasting-centre>**