

# Flood Guidance Statement

10:30hrs Sunday 20 July 2025



Sunday 20 Jul 2025 10:30-23:59 Trend since last FGS Increased ↑	Monday 21 Jul 2025 Trend since last FGS Increased ↑	Tuesday 22 Jul 2025 Trend since last FGS Steady →	Wednesday 23 Jul 2025 Trend since last FGS Steady →	Thursday 24 Jul 2025 Trend since last FGS Steady →
--	--	--	--	---

Significant surface water impacts are possible but not expected today (Sunday), and possible more widely on Monday due to heavy showers and thunderstorms. The overall flood risk for England and Wales is LOW today and Monday.

## Specific Areas of Concern Map 1 - Sunday 20 July 2025

**RISK AREA A**  
Impact **SIGNIFICANT**  
Likelihood **VERY LOW**

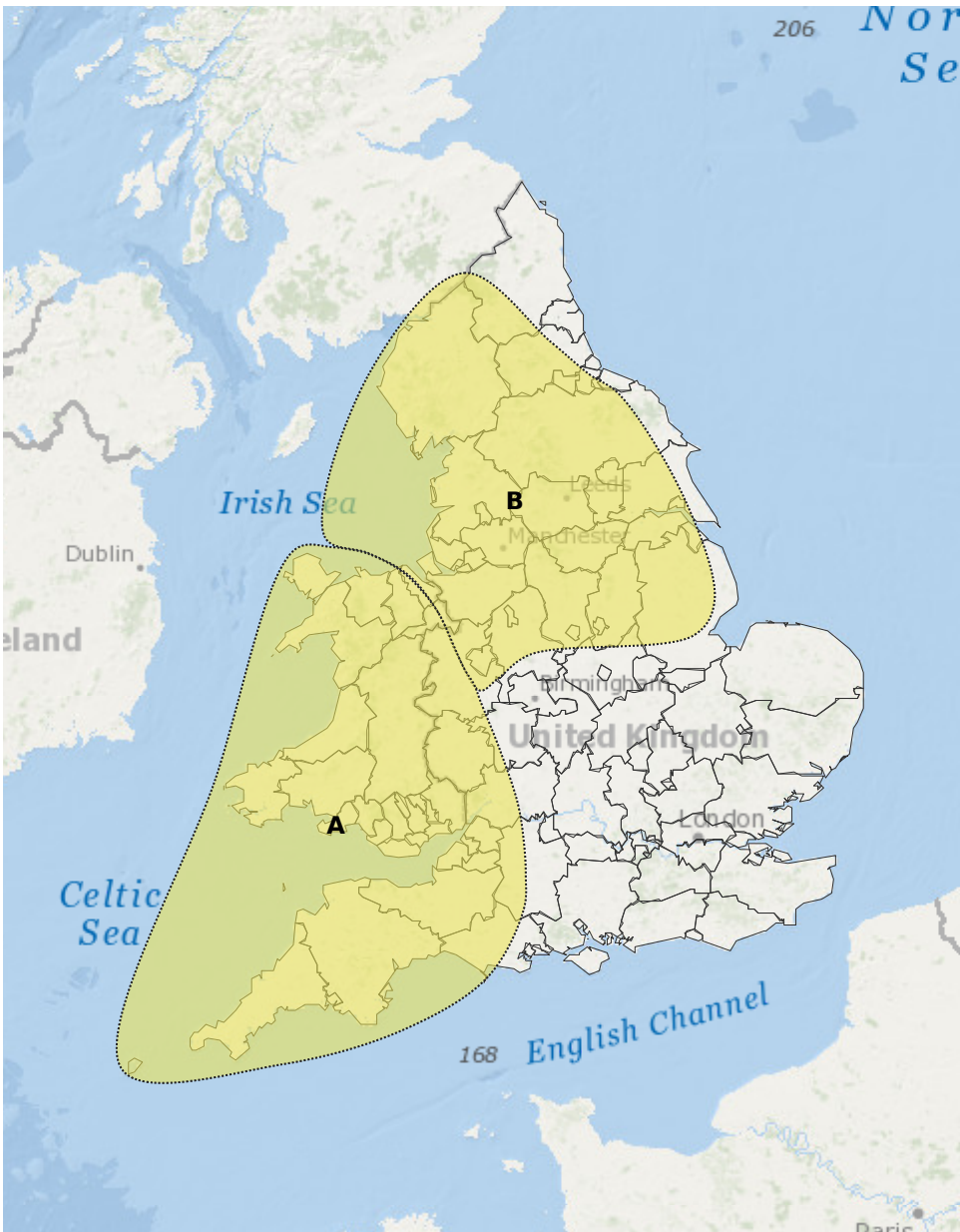
Source Surface  
Likely duration 1 Day

Slow moving heavy showers and thunderstorms.

**RISK AREA B**  
Impact **MINOR**  
Likelihood **MEDIUM**

Source Surface  
Likely duration 1 Day

Heavy showers and thunderstorms may generate surface water impacts.



# Flood Guidance Statement

10:30hrs Sunday 20 July 2025

## Specific Areas of Concern Map 2 - Monday 21 July 2025

RISK AREA C

Impact **SIGNIFICANT**

Likelihood **LOW**

Likelihood

Impact

Source Surface

Likely duration 1 Day

Risk of heavy showers and thunderstorms.

RISK AREA D

Impact **SIGNIFICANT**

Likelihood **VERY LOW**

Likelihood

Impact

Source Surface

Likely duration 1 Day

Significant surface water impacts possible but not expected under heavy showers.

© Crown, Met Office and Environment Agency 2025

This guidance is produced to support decision making by Category 1 and 2 emergency responders.

PAGE 2 OF 4

## Assessment of flood risk



### Surface water

---

The surface water flood risk is **LOW** on Sunday (today) and Monday.

Significant surface water flooding impacts are possible but not expected across parts of Wales and the South West of England today, with minor impacts also probable across parts of the Midlands and North of England, and possible but not expected more widely across England and Wales.

Significant surface water impacts are also possible in parts of the South East and East of England on Monday, and possible but not expected more widely across much of England and parts of Wales, due to slow moving heavy showers and thunderstorms.

See Specific Areas of Concern Maps for further details.

Impacts could include localised flooding from urban and fast responding smaller watercourses/catchments, drains, channels and flooding from overland flow.



### Rivers

---

The river flood risk is **VERY LOW** for the next five days.



### Coastal/Tidal

---

The coastal/tidal flood risk is **VERY LOW** for the next five days.

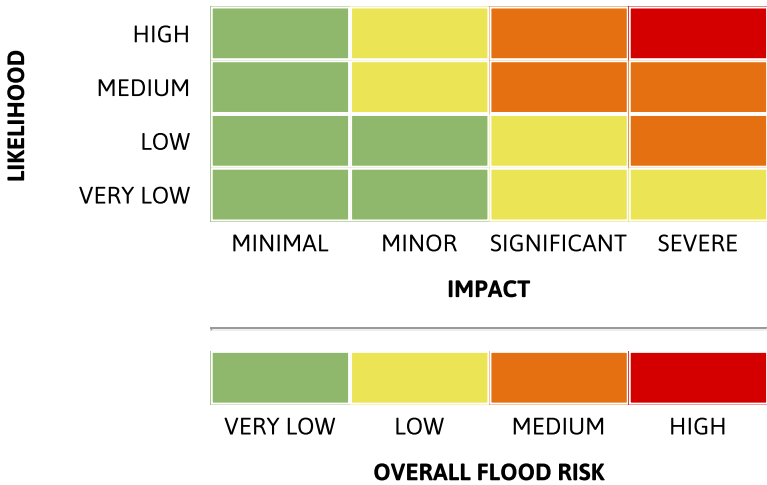


### Groundwater

---


The groundwater flood risk is **VERY LOW** for the next five days.

## Flood risk matrix



## Summary of potential impacts

- MINIMAL**  
Isolated and minor flooding of low-lying land and roads  
Isolated spray/wave on coastal promenades  
Little or no disruption to travel, but wet road surfaces
- MINOR**  
Localised flooding of land and roads  
Flooding affecting individual properties  
Disruption to travel and key sites in flood plans
- SIGNIFICANT**  
Flooding affecting parts of communities  
Possible danger to life and damage to buildings/structures  
Disruption to travel and key sites in flood plans
- SEVERE**  
Danger to life, severe disruption to travel  
Widespread flooding affecting whole communities  
Widespread disruption or loss of infrastructure  
Large scale evacuation of properties possible

This badge shows that Rapid Flood Guidance products may be issued on the day(s) shown.  
[Sign up for the Rapid Flood Guidance trial service.](#)

Next statement due

10:30hrs Monday 21 July 2025 (all times are local)

Contact details

Flood Forecasting Centre Duty Hydrometeorologist - 0330 135 4400

More information

<https://www.gov.uk/government/organisations/flood-forecasting-centre>