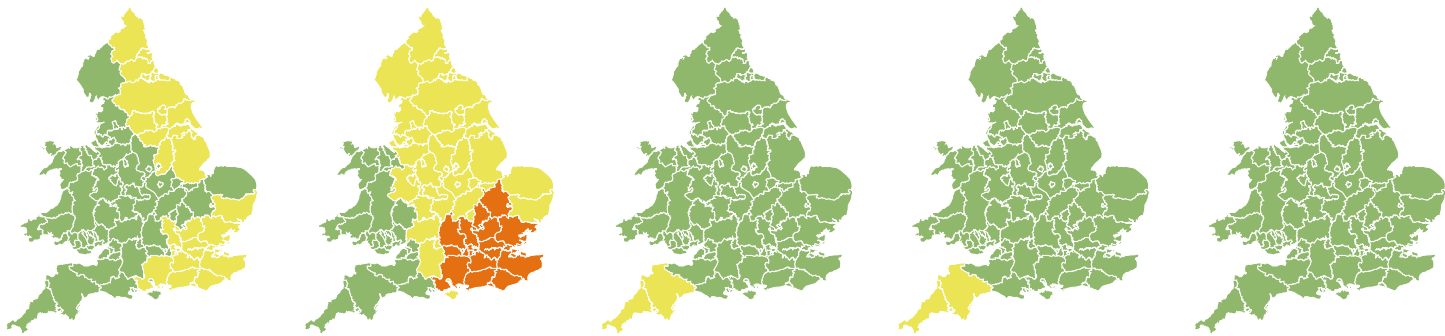


Flood Guidance Statement

15:30hrs Friday 18 July 2025



Friday 18 Jul 2025 15:30-23:59 Trend since last FGS Steady →	Saturday 19 Jul 2025 RFG →	Sunday 20 Jul 2025 RFG →	Monday 21 Jul 2025 Increased ↑	Tuesday 22 Jul 2025 →
---	----------------------------------	--------------------------------	--------------------------------------	-----------------------------

Significant surface water impacts are probable on Saturday due to heavy showers and thunderstorms. The overall flood risk for England and Wales is MEDIUM on Saturday.

Specific Areas of Concern Map 1 - Friday 18 July 2025

RISK AREA B
Impact **MINOR**
Likelihood **MEDIUM**

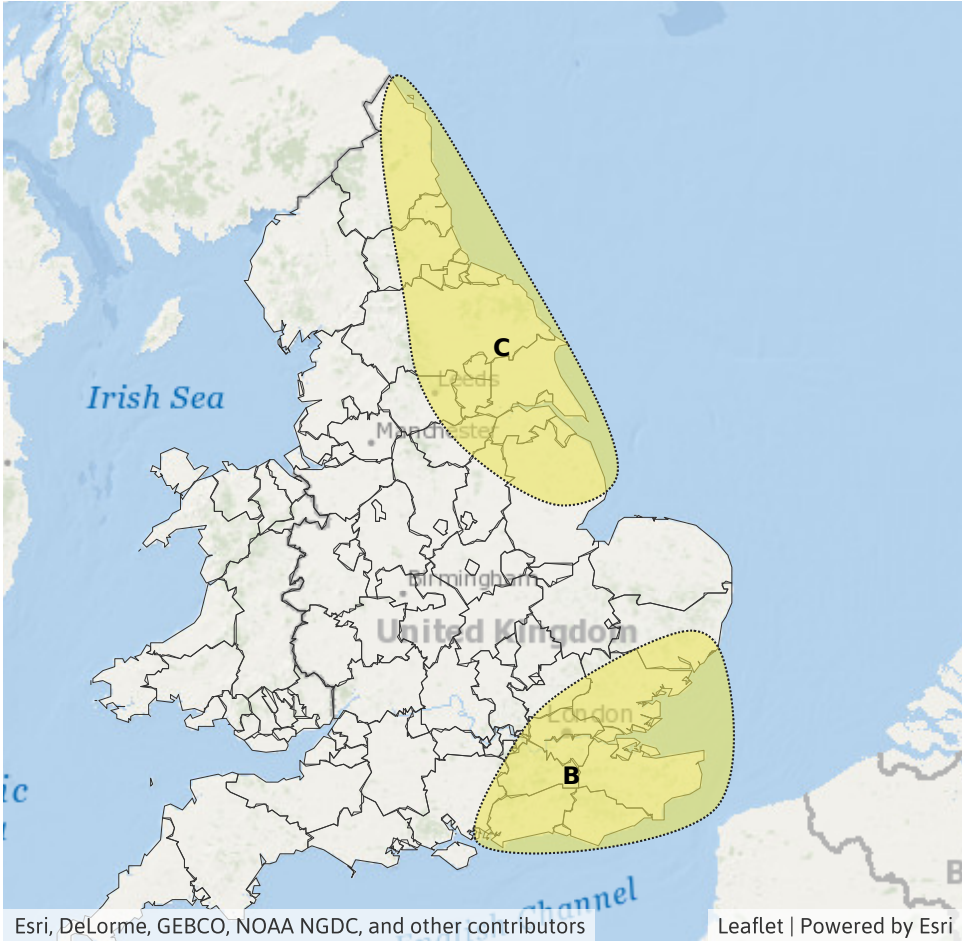
Source Surface
Likely duration 2 Days

Late evening thunderstorms ahead of the main system on Saturday.

RISK AREA C
Impact **MINOR**
Likelihood **MEDIUM**

Source Surface
Likely duration 1 Day

Heavy showers and thunderstorms during Friday daytime.



Flood Guidance Statement

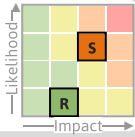
15:30hrs Friday 18 July 2025

Specific Areas of Concern Map 2 - Saturday 19 July 2025

RISK AREA A

Impact **SIGNIFICANT**

Likelihood **MEDIUM**



Source River Surface

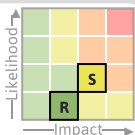
Likely duration 1 Day

Heavy showers and thunderstorms early hours of Saturday into the morning

RISK AREA B

Impact **SIGNIFICANT**

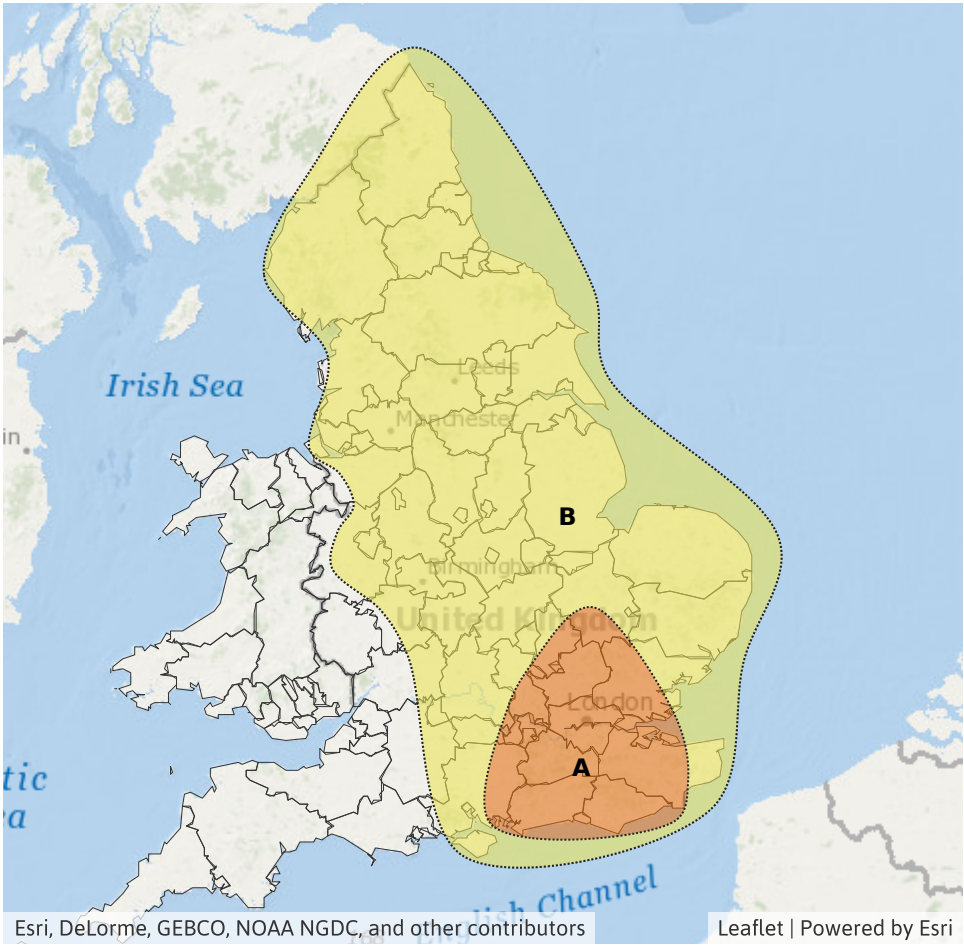
Likelihood **LOW**



Source River Surface

Likely duration 2 Days

Heavy showers and thunderstorms.

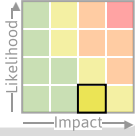


Specific Areas of Concern Map 3 - Sunday 20 and Monday 21 July 2025

RISK AREA D

Impact **SIGNIFICANT**

Likelihood **VERY LOW**



Source Surface

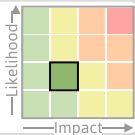
Likely duration 2 Days

Slow moving heavy showers and thunderstorms.

RISK AREA E

Impact **MINOR**

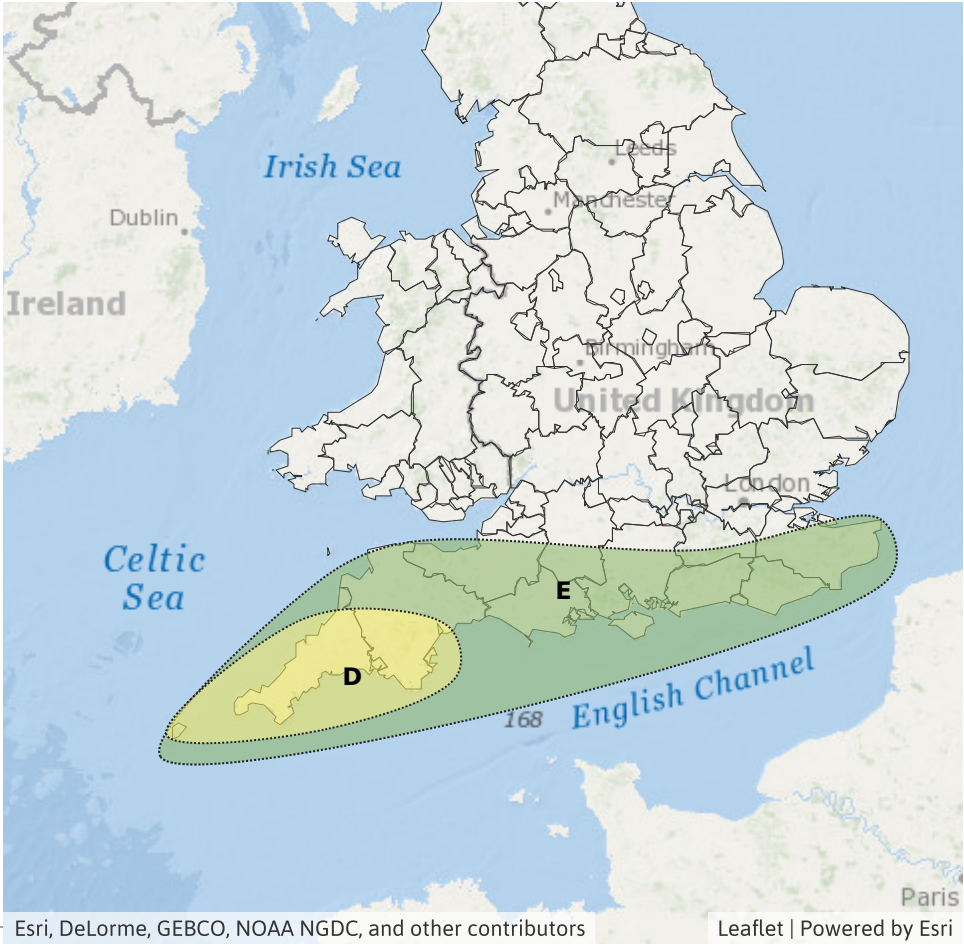
Likelihood **LOW**



Source Surface

Likely duration 2 Days

Heavy showers and thunderstorms.



Assessment of flood risk



Surface water

The surface water flood risk is MEDIUM on Saturday and LOW on Sunday and Monday.

Significant surface water flooding impacts are probable in parts of the South and East of England and London and possible more widely across England on Saturday due to heavy showers and thunderstorms.

Significant surface water flooding impacts are also possible in parts of South West England with minor impacts possible more widely on Sunday and Monday, again due to slow moving heavy showers and thunderstorms.

Minor surface water flooding impacts are probable in parts of the North, South and East of England and London on Friday.

Minor surface water flooding impacts are possible but not expected across the whole of England and Wales on Sunday.

See Specific Areas of Concern Maps for further details.

Impacts could include localised flooding from urban and fast responding smaller watercourses/catchments, drains, channels and flooding from overland flow.



Rivers

The river flood risk is VERY LOW for the next five days.

Isolated minor river impacts are possible but not expected on Saturday should a heavy thunderstorm catch some river catchments.



Coastal/Tidal

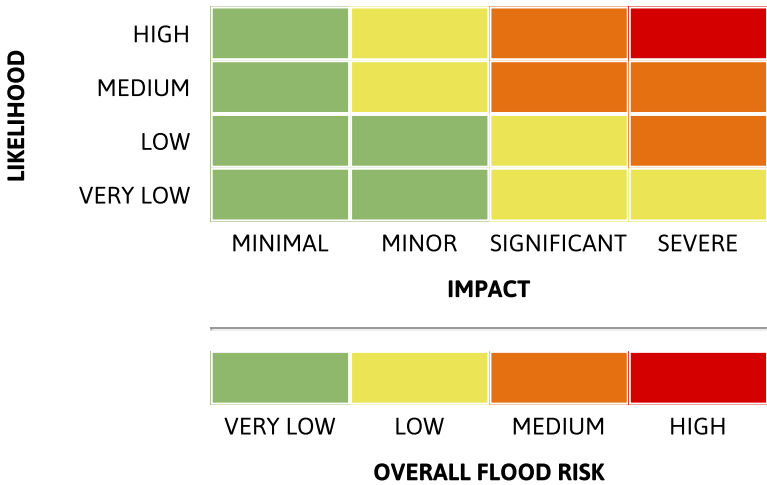
The coastal/tidal flood risk is VERY LOW for the next five days.



Groundwater

The groundwater flood risk is VERY LOW for the next five days.

Flood risk matrix



Summary of potential impacts

- MINIMAL**
Isolated and minor flooding of low-lying land and roads
Isolated spray/wave on coastal promenades
Little or no disruption to travel, but wet road surfaces
- MINOR**
Localised flooding of land and roads
Flooding affecting individual properties
Disruption to travel and key sites in flood plans
- SIGNIFICANT**
Flooding affecting parts of communities
Possible danger to life and damage to buildings/structures
Disruption to travel and key sites in flood plans
- SEVERE**
Danger to life, severe disruption to travel
Widespread flooding affecting whole communities
Widespread disruption or loss of infrastructure
Large scale evacuation of properties possible



This badge shows that Rapid Flood Guidance products may be issued on the day(s) shown.

[Sign up for the Rapid Flood Guidance trial service.](#)

Next statement due **10:30hrs Saturday 19 July 2025 (all times are local)**

Contact details **Flood Forecasting Centre Duty Hydrometeorologist - 0330 135 4400**

More information **<https://www.gov.uk/government/organisations/flood-forecasting-centre>**