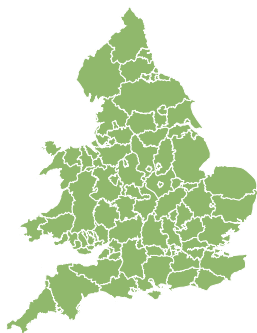


# Flood Guidance Statement

10:30hrs Thursday 17 July 2025

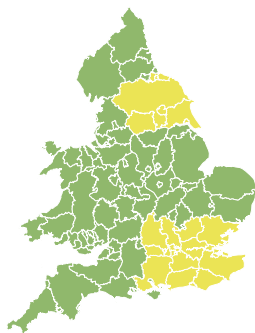


Thursday

17 Jul 2025 10:30-23:59

Trend since last FGS

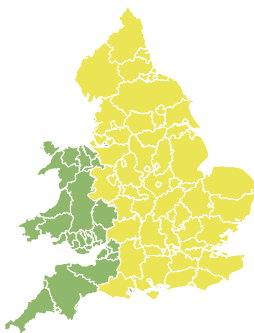
Increased



Friday

18 Jul 2025

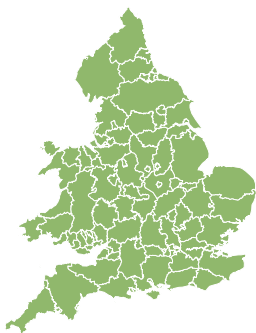
Increased



Saturday

19 Jul 2025

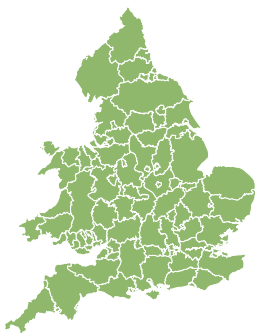
Increased



Sunday

20 Jul 2025

Steady



Monday

21 Jul 2025

Steady

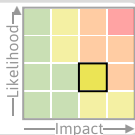


Significant surface water impacts are possible late Friday night and through Saturday due to heavy showers and thunderstorms. The overall flood risk for England and Wales is LOW on Friday and Saturday.

## Specific Areas of Concern Map 1 - Friday 18 July 2025

### RISK AREA A

Impact **SIGNIFICANT**  
Likelihood **LOW**



Source Surface

Likely duration 2 Days

Late evening thunderstorms ahead of the main system on Saturday.

### RISK AREA B

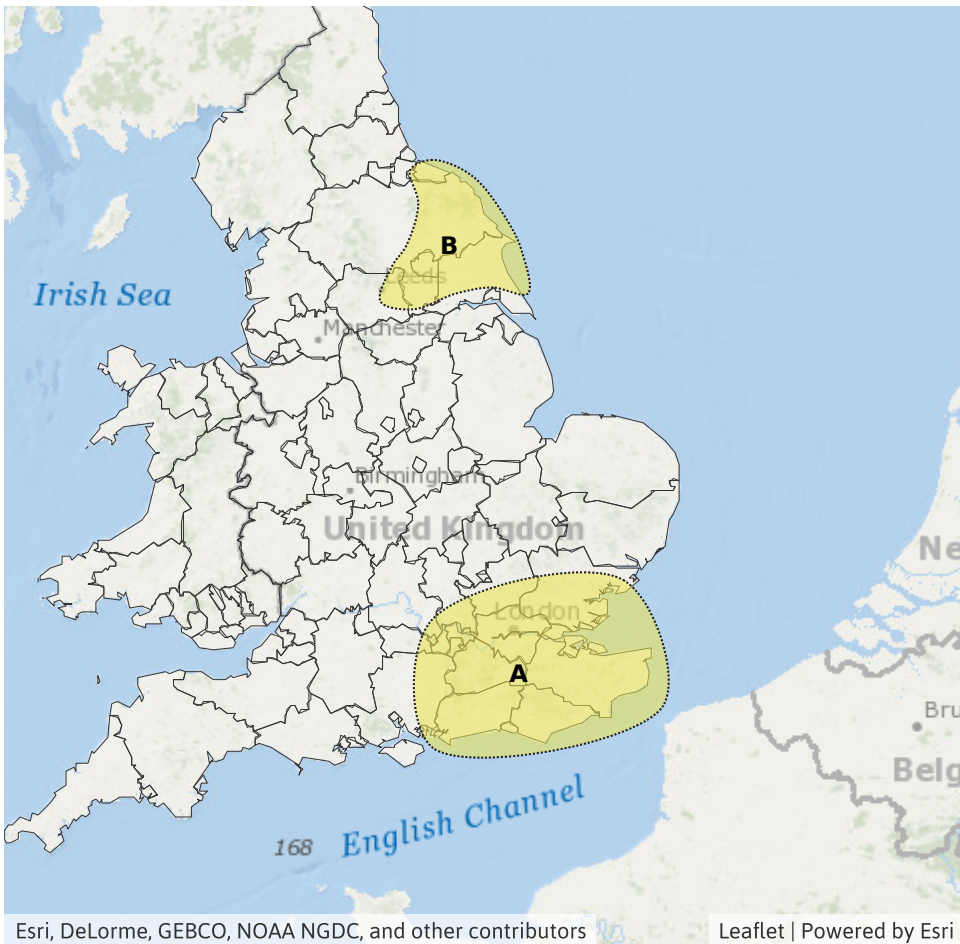
Impact **MINOR**  
Likelihood **MEDIUM**



Source Surface

Likely duration 1 Day

Heavy showers and thunderstorms.





# Flood Guidance Statement

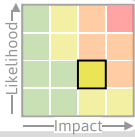
10:30hrs Thursday 17 July 2025

## Specific Areas of Concern Map 2 - Saturday 19 July 2025

**RISK AREA A**

Impact **SIGNIFICANT**

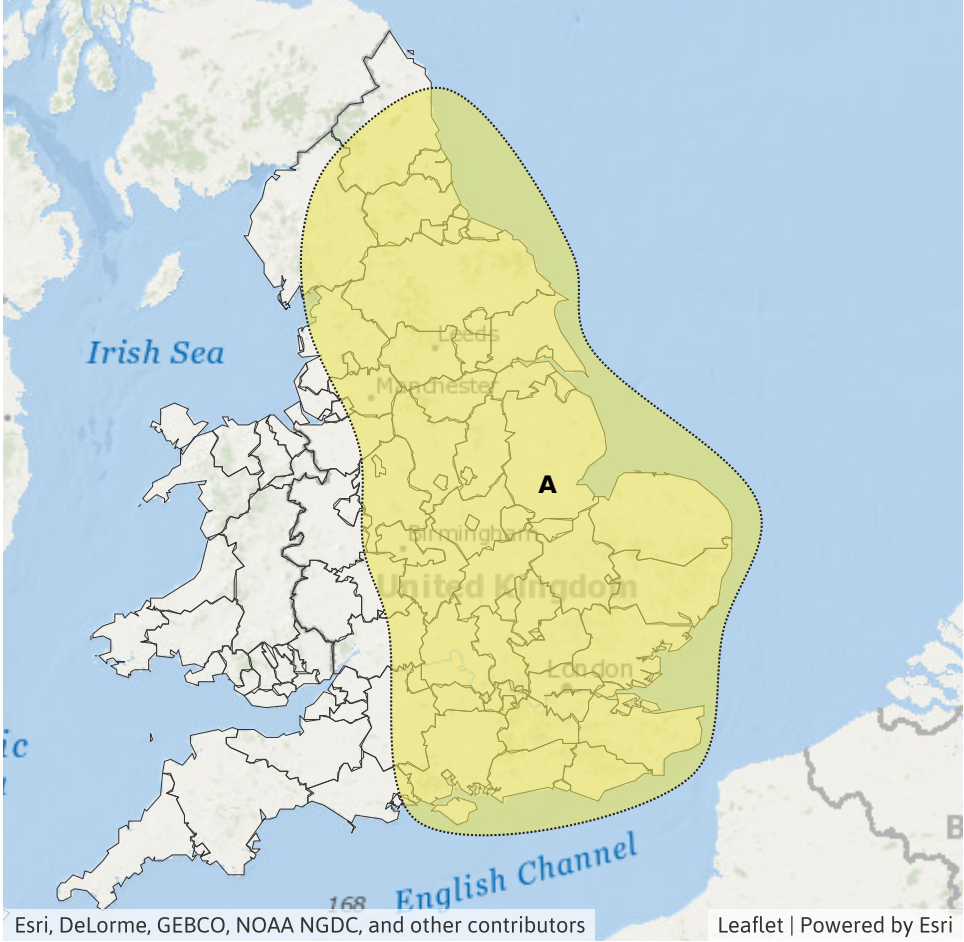
Likelihood **LOW**



Source Surface

Likely duration 2 Days

Heavy showers and thunderstorms.





## Assessment of flood risk



### Surface water

---

The surface water flood risk is LOW on Friday and Saturday.

Significant surface water flooding impacts are possible late Friday night and through Saturday across England due to heavy showers and thunderstorms. See Specific Areas of Concern Maps.

Minor surface water flooding impacts are probable in parts of the North of England on Friday (see Areas of Concern Map), and possible but not expected more widely.

Minor surface water flooding impacts are also possible but not expected today (Thursday) across parts of England and Wales.

Impacts could include localised flooding from urban and fast responding smaller watercourses/catchments, drains, channels and flooding from overland flow.



### Rivers

---

The river flood risk is VERY LOW for the next five days.



### Coastal/Tidal

---

The coastal/tidal flood risk is VERY LOW for the next five days.



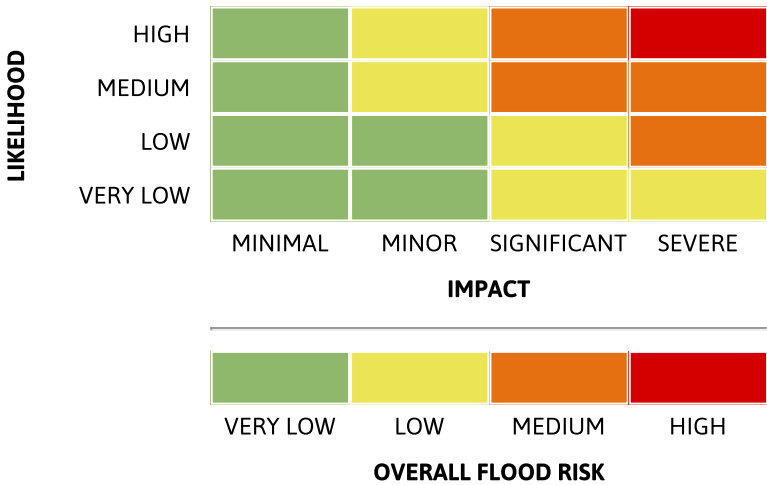
### Groundwater

---

The groundwater flood risk is VERY LOW for the next five days.




Flood risk matrix



Summary of potential impacts

- MINIMAL**  
Isolated and minor flooding of low-lying land and roads  
Isolated spray/wave on coastal promenades  
Little or no disruption to travel, but wet road surfaces
- MINOR**  
Localised flooding of land and roads  
Flooding affecting individual properties  
Disruption to travel and key sites in flood plans
- SIGNIFICANT**  
Flooding affecting parts of communities  
Possible danger to life and damage to buildings/structures  
Disruption to travel and key sites in flood plans
- SEVERE**  
Danger to life, severe disruption to travel  
Widespread flooding affecting whole communities  
Widespread disruption or loss of infrastructure  
Large scale evacuation of properties possible

 This badge shows that Rapid Flood Guidance products may be issued on the day(s) shown.  
[Sign up for the Rapid Flood Guidance trial service.](#)

Next statement due **10:30hrs Friday 18 July 2025 (all times are local)**

Contact details **Flood Forecasting Centre Duty Hydrometeorologist - 0330 135 4400**

More information **<https://www.gov.uk/government/organisations/flood-forecasting-centre>**