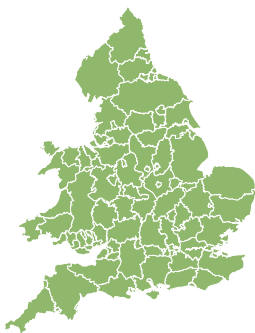
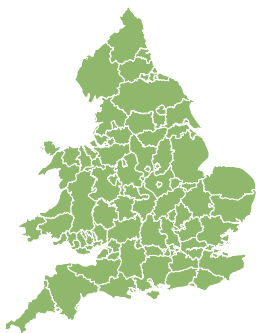
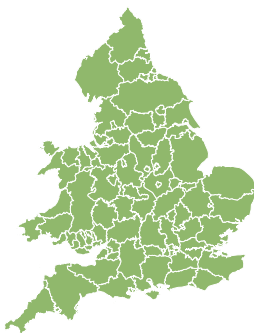
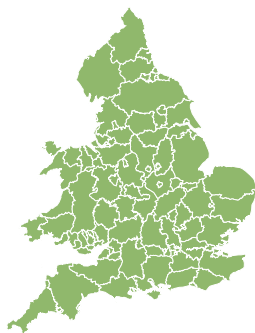


# Flood Guidance Statement

10:30hrs Tuesday 15 July 2025



Tuesday

15 Jul 2025 10:30-23:59

Trend since last FGS

Steady



Wednesday

16 Jul 2025

Steady



Thursday

17 Jul 2025

Steady



Friday

18 Jul 2025

Steady



Saturday

19 Jul 2025

Steady



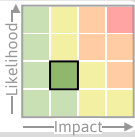
Minor surface water flooding impacts are possible in parts of England and Wales today (Tuesday). The overall flood risk is VERY LOW.

## Specific Areas of Concern Map 1 - Tuesday 15 July 2025

**RISK AREA A**

Impact **MINOR**

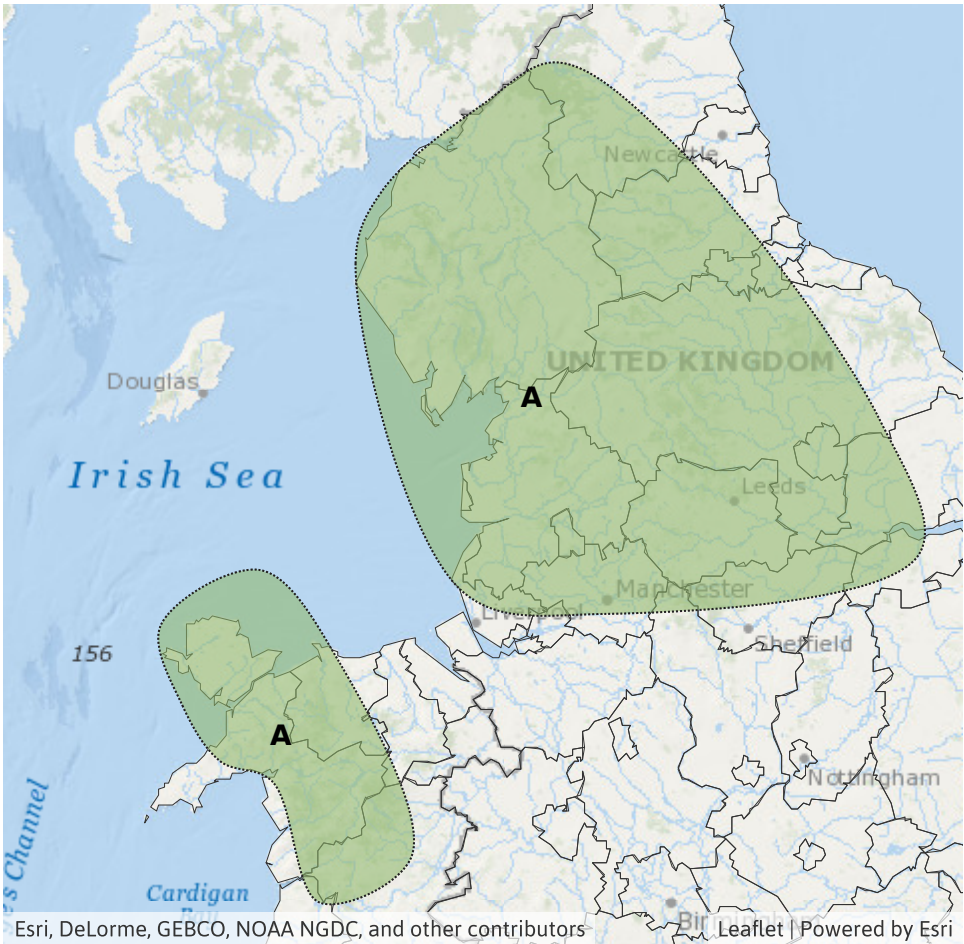
Likelihood **LOW**



Source Surface

Likely duration 1 Day

Heavy rain at first, followed by a risk of heavy showers.



## Assessment of flood risk



### Surface water

---

The surface water flood risk is VERY LOW for the next five days.

Minor surface water flooding impacts are possible in parts of England and Wales today (Tuesday) and possible but not expected more widely in these areas. This is due to widespread rain which may be locally heavy, followed by scattered showers which may become heavy and slow moving in places. See Specific Area of Concern Map for details.

Impacts could include localised flooding from urban and fast responding smaller watercourses/catchments, drains, channels and flooding from overland flow.



### Rivers

---

The river flood risk is VERY LOW for the next five days.



### Coastal/Tidal

---

The coastal/tidal flood risk is VERY LOW for the next five days.

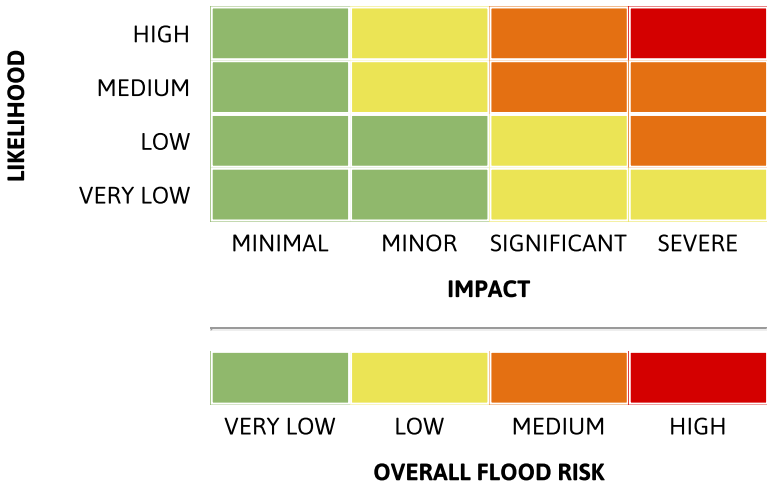


### Groundwater

---

The groundwater flood risk is VERY LOW for the next five days.

## Flood risk matrix



## Summary of potential impacts

- MINIMAL**  
Isolated and minor flooding of low-lying land and roads  
Isolated spray/wave on coastal promenades  
Little or no disruption to travel, but wet road surfaces
- MINOR**  
Localised flooding of land and roads  
Flooding affecting individual properties  
Disruption to travel and key sites in flood plans
- SIGNIFICANT**  
Flooding affecting parts of communities  
Possible danger to life and damage to buildings/structures  
Disruption to travel and key sites in flood plans
- SEVERE**  
Danger to life, severe disruption to travel  
Widespread flooding affecting whole communities  
Widespread disruption or loss of infrastructure  
Large scale evacuation of properties possible

Next statement due **10:30hrs Wednesday 16 July 2025 (all times are local)**

Contact details **Flood Forecasting Centre Duty Hydrometeorologist - 0330 135 4400**

More information <https://www.gov.uk/government/organisations/flood-forecasting-centre>