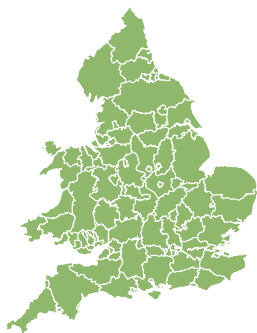


Flood Guidance Statement

10:30hrs Monday 14 July 2025

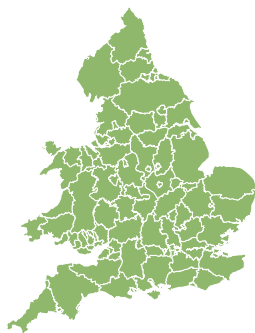


Monday

14 Jul 2025 10:30-23:59

Trend since last FGS

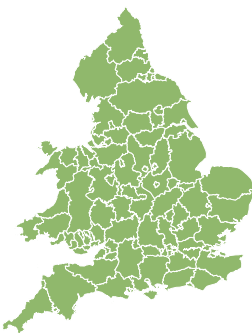
Increased



Tuesday

15 Jul 2025

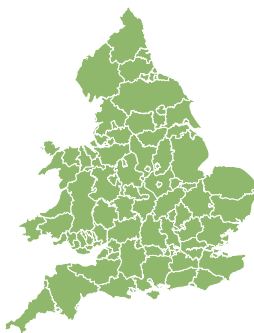
Increased



Wednesday

16 Jul 2025

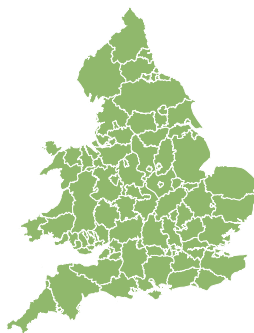
Steady



Thursday

17 Jul 2025

Steady



Friday

18 Jul 2025

Steady



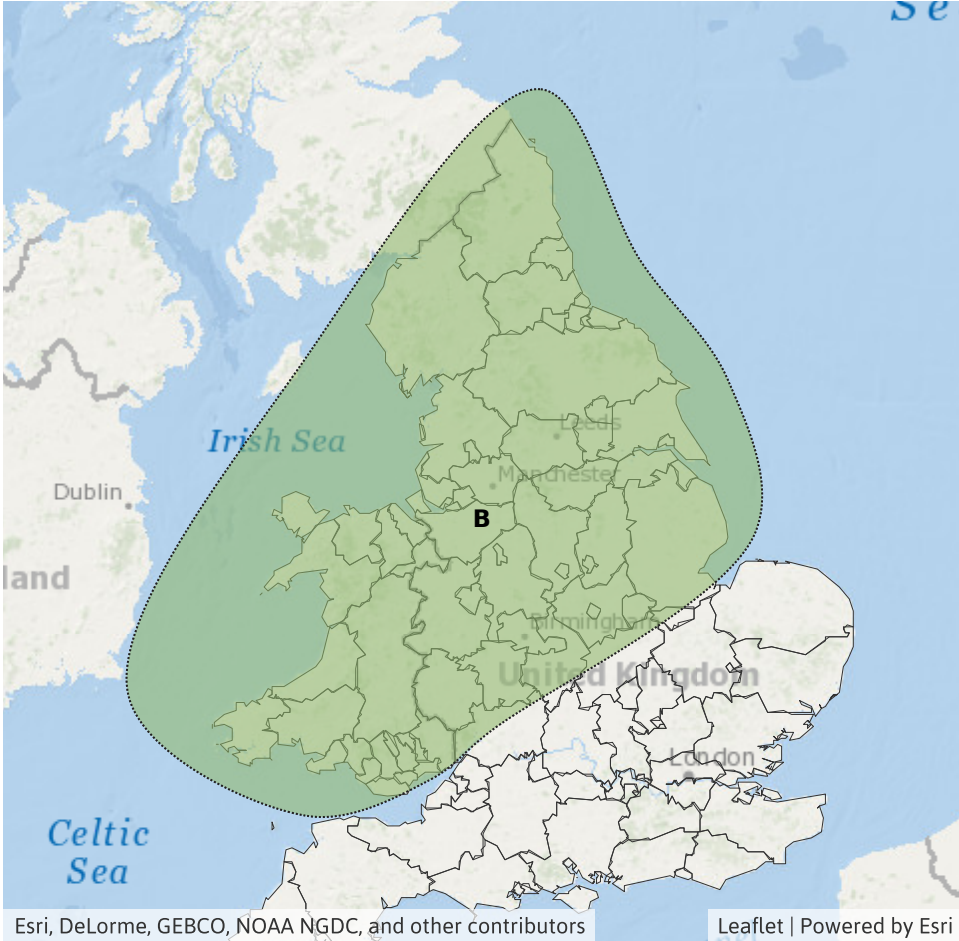
Minor surface water flooding impacts are possible in England and Wales tomorrow (Tuesday) and possible but not expected today (Monday). The overall flood risk is VERY LOW.

Specific Areas of Concern Map 1 - Tuesday 15 July 2025

RISK AREA B
Impact **MINOR**
Likelihood **LOW**

Source Surface
Likely duration 1 Day

Heavy rain possible Tuesday morning, with heavy showers possible in the afternoon.



Assessment of flood risk



Surface water

The surface water flood risk is VERY LOW for the next five days.

Minor surface water flooding impacts are possible in parts of England and Wales tomorrow. This is due to widespread rain early in the day which may be locally heavy, followed by scattered showers later on which may become heavy and slow moving in places. See Specific Area of Concern Map for details.

Minor surface water flooding impacts are possible but not expected in parts of England this afternoon (Monday) due to the risk of isolated heavy showers.

Impacts could include localised flooding from urban and fast responding smaller watercourses/catchments, drains, channels and flooding from overland flow.



Rivers

The river flood risk is VERY LOW for the next five days.



Coastal/Tidal

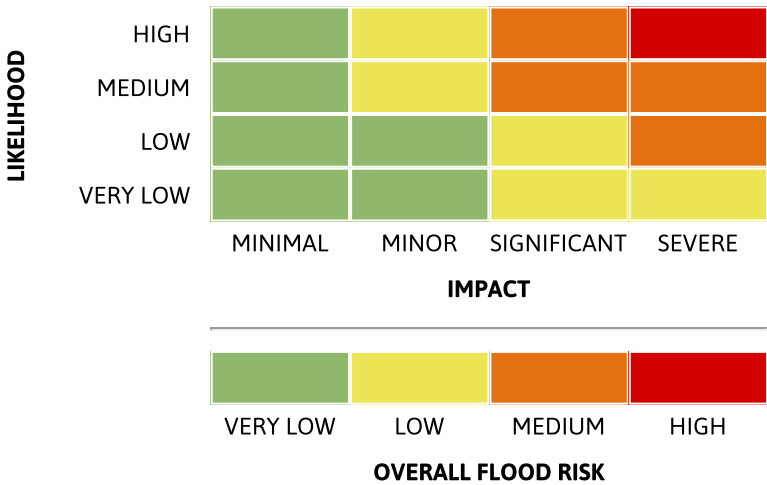
The coastal/tidal flood risk is VERY LOW for the next five days.



Groundwater

The groundwater flood risk is VERY LOW for the next five days.

Flood risk matrix



Summary of potential impacts

- MINIMAL**
Isolated and minor flooding of low-lying land and roads
Isolated spray/wave on coastal promenades
Little or no disruption to travel, but wet road surfaces
- MINOR**
Localised flooding of land and roads
Flooding affecting individual properties
Disruption to travel and key sites in flood plans
- SIGNIFICANT**
Flooding affecting parts of communities
Possible danger to life and damage to buildings/structures
Disruption to travel and key sites in flood plans
- SEVERE**
Danger to life, severe disruption to travel
Widespread flooding affecting whole communities
Widespread disruption or loss of infrastructure
Large scale evacuation of properties possible

Next statement due **10:30hrs Tuesday 15 July 2025 (all times are local)**

Contact details **Flood Forecasting Centre Duty Hydrometeorologist - 0330 135 4400**

More information <https://www.gov.uk/government/organisations/flood-forecasting-centre>