

Flood Guidance Statement

10:30hrs Saturday 05 July 2025



Saturday

5 Jul 2025 10:30-23:59

Trend since last FGS

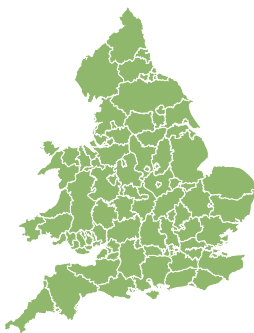
Steady



Sunday

6 Jul 2025

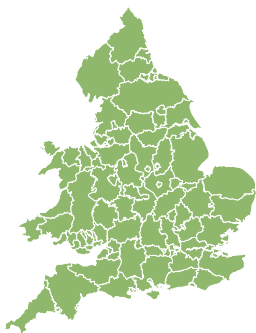
Increased



Monday

7 Jul 2025

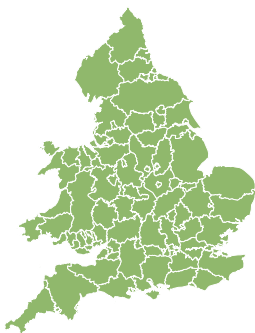
Steady



Tuesday

8 Jul 2025

Steady



Wednesday

9 Jul 2025

Steady



Isolated minor surface water flooding impacts are possible in parts of England on Sunday, however the overall flood risk for England and Wales for the next five days is VERY LOW.

Specific Areas of Concern Map 1 -

RISK AREA A

Impact **MINOR**

Likelihood **LOW**

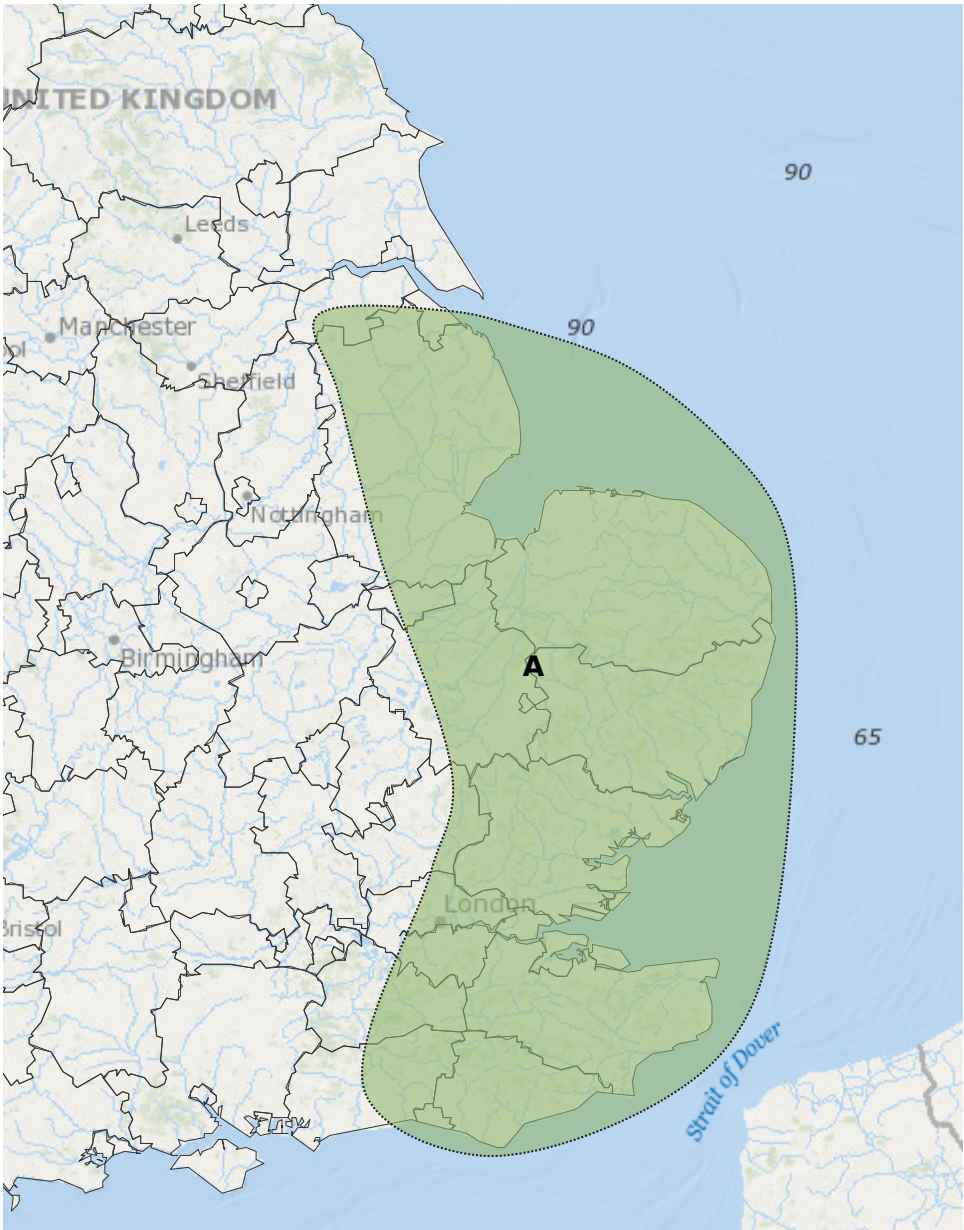
—Likelihood—

—Impact—

Source Surface

Likely duration 1 Day

Isolated heavy showers are possible during Sunday morning and afternoon.



Assessment of flood risk



Surface water

The surface water flood risk is VERY LOW for the next five days.

Isolated minor surface water flooding impacts are possible in parts of the East and South East of England on Sunday. This is due to the potential for isolated heavy and perhaps thundery showers. See Area of Concern Map 1 for details.

Impacts could include localised flooding from urban and fast responding smaller watercourses/catchments, drains, channels and flooding from overland flow.



Rivers

The river flood risk is VERY LOW for the next five days.



Coastal/Tidal

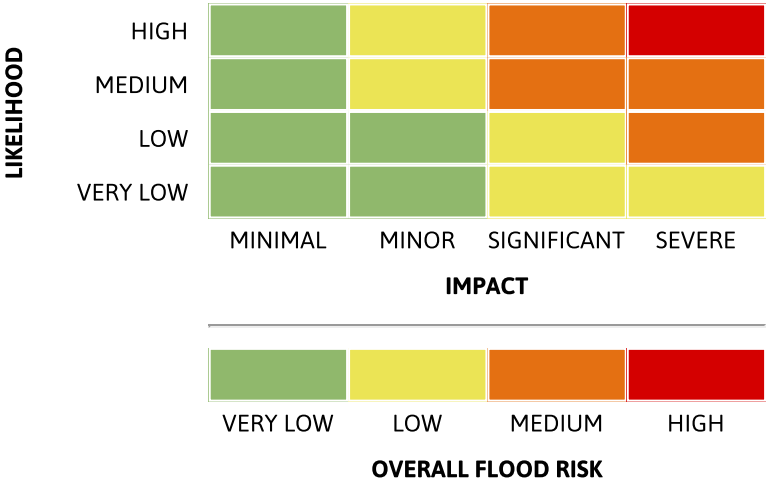
The coastal/tidal flood risk is VERY LOW for the next five days.



Groundwater

The groundwater flood risk is VERY LOW for the next five days.

Flood risk matrix



Summary of potential impacts

- MINIMAL**
Isolated and minor flooding of low-lying land and roads
Isolated spray/wave on coastal promenades
Little or no disruption to travel, but wet road surfaces
- MINOR**
Localised flooding of land and roads
Flooding affecting individual properties
Disruption to travel and key sites in flood plans
- SIGNIFICANT**
Flooding affecting parts of communities
Possible danger to life and damage to buildings/structures
Disruption to travel and key sites in flood plans
- SEVERE**
Danger to life, severe disruption to travel
Widespread flooding affecting whole communities
Widespread disruption or loss of infrastructure
Large scale evacuation of properties possible

Next statement due 10:30hrs Sunday 06 July 2025 (all times are local)

Contact details Flood Forecasting Centre Duty Hydrometeorologist - 0330 135 4400

More information <https://www.gov.uk/government/organisations/flood-forecasting-centre>