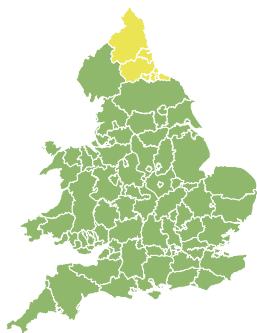


Flood Guidance Statement

10:30hrs Wednesday 02 July 2025

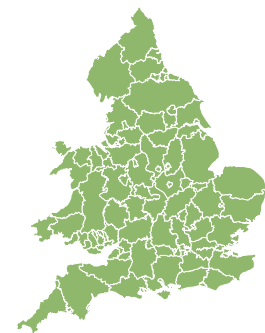


Wednesday

2 Jul 2025 10:30-23:59

Trend since last FGS

Increased



Thursday

3 Jul 2025

Steady



Friday

4 Jul 2025

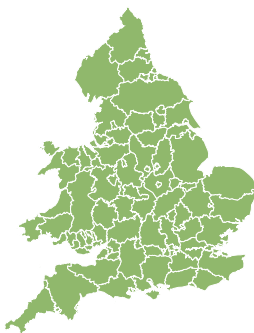
Steady



Saturday

5 Jul 2025

Steady



Sunday

6 Jul 2025

Steady



Minor surface water flooding impacts are probable in parts of North East England today (Wednesday). The overall flood risk for England and Wales for the next five days is LOW.

Specific Areas of Concern Map 1 - Wednesday 2 July 2025

RISK AREA A

Impact **MINOR**

Likelihood **MEDIUM**

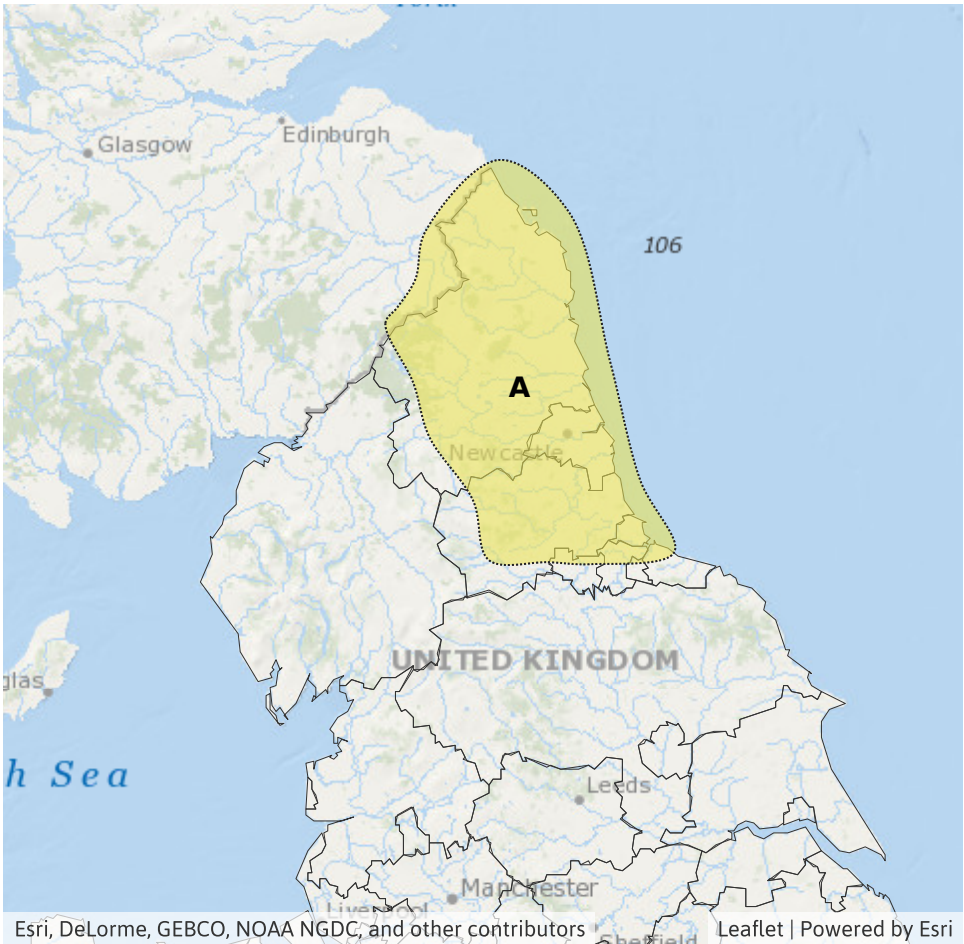
Source Surface

Likely duration 1 Day

Heavy, perhaps thundery, showers during the morning and afternoon

—Likelihood—

—Impact—



Flood Guidance Statement

10:30hrs Wednesday 02 July 2025

FLOOD
FORECASTING
CENTRE

A working partnership between



Assessment of flood risk



Surface water

The surface water flood risk is LOW today (Wednesday).

Minor surface water flooding impacts are probable in parts of North East England today (Wednesday), see Area of Concern Map 1. Minor surface water flooding impacts are also possible but not expected a little more widely in the North East and in the far South East of England today (Wednesday),

Impacts could include localised flooding from urban and fast responding smaller watercourses/catchments, drains, channels and flooding from overland flow.



Rivers

The river flood risk is VERY LOW for the next five days.



Coastal/Tidal

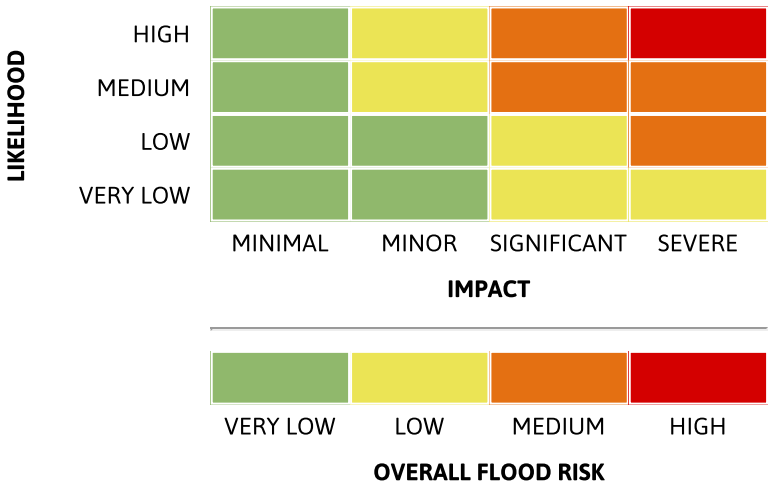
The coastal/tidal flood risk is VERY LOW for the next five days.



Groundwater

The groundwater flood risk is VERY LOW for the next five days.

Flood risk matrix



Summary of potential impacts

- MINIMAL**
Isolated and minor flooding of low-lying land and roads
Isolated spray/wave on coastal promenades
Little or no disruption to travel, but wet road surfaces
- MINOR**
Localised flooding of land and roads
Flooding affecting individual properties
Disruption to travel and key sites in flood plans
- SIGNIFICANT**
Flooding affecting parts of communities
Possible danger to life and damage to buildings/structures
Disruption to travel and key sites in flood plans
- SEVERE**
Danger to life, severe disruption to travel
Widespread flooding affecting whole communities
Widespread disruption or loss of infrastructure
Large scale evacuation of properties possible

Next statement due **10:30hrs Thursday 03 July 2025 (all times are local)**

Contact details **Flood Forecasting Centre Duty Hydrometeorologist - 0330 135 4400**

More information <https://www.gov.uk/government/organisations/flood-forecasting-centre>