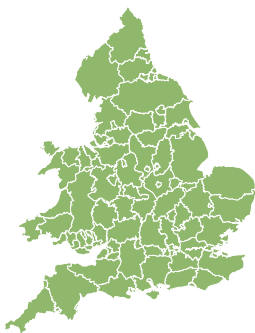
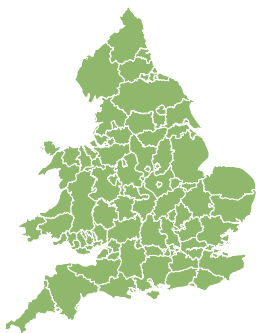
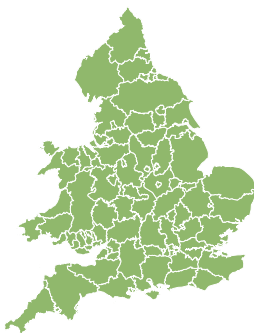
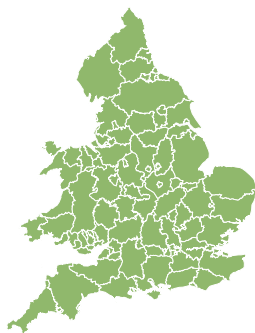


Flood Guidance Statement

10:30hrs Monday 23 June 2025



Monday

23 Jun 2025 10:30-23:59

Trend since last FGS

Steady



Tuesday

24 Jun 2025

Steady



Wednesday

25 Jun 2025

Increased



Thursday

26 Jun 2025

Increased



Friday

27 Jun 2025

Steady



The overall flood risk for England and Wales for the next five days is VERY LOW. Minor surface water flooding impacts are possible but not expected across parts of England later Wednesday and into Thursday.

Assessment of flood risk



Surface water

The surface water flood risk is VERY LOW for the next five days.

Minor surface water flooding impacts are possible but not expected across parts of England later Wednesday and into Thursday.

Impacts could include localised flooding from urban and fast responding smaller watercourses/catchments, drains, channels and flooding from overland flow.



Rivers

The river flood risk is VERY LOW for the next five days.



Coastal/Tidal

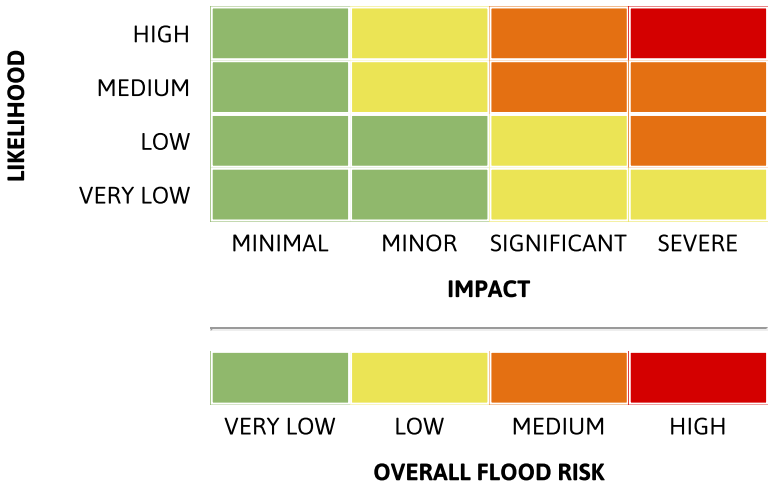
The coastal/tidal flood risk is VERY LOW for the next five days.



Groundwater

The groundwater flood risk is VERY LOW for the next five days.

Flood risk matrix



Summary of potential impacts

- MINIMAL**
Isolated and minor flooding of low-lying land and roads
Isolated spray/wave on coastal promenades
Little or no disruption to travel, but wet road surfaces
- MINOR**
Localised flooding of land and roads
Flooding affecting individual properties
Disruption to travel and key sites in flood plans
- SIGNIFICANT**
Flooding affecting parts of communities
Possible danger to life and damage to buildings/structures
Disruption to travel and key sites in flood plans
- SEVERE**
Danger to life, severe disruption to travel
Widespread flooding affecting whole communities
Widespread disruption or loss of infrastructure
Large scale evacuation of properties possible

Next statement due **10:30hrs Tuesday 24 June 2025 (all times are local)**

Contact details **Flood Forecasting Centre Duty Hydrometeorologist - 0330 135 4400**

More information <https://www.gov.uk/government/organisations/flood-forecasting-centre>