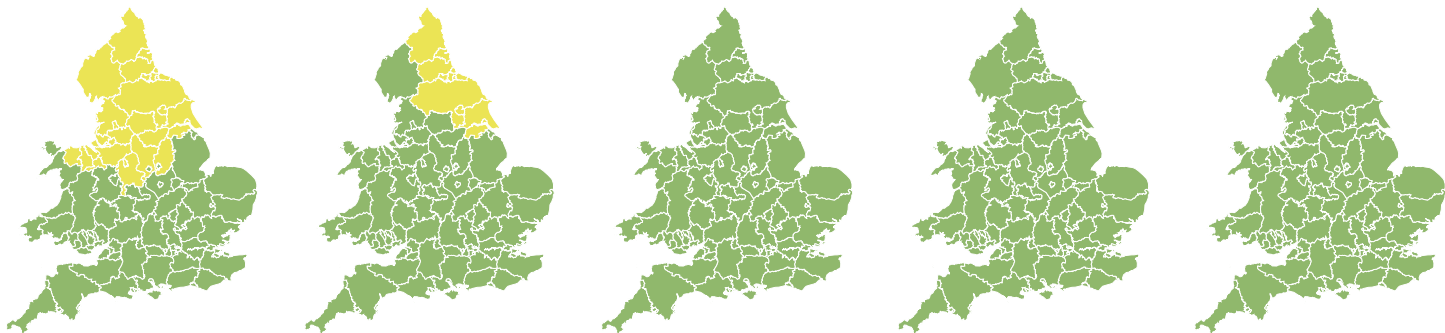


# Flood Guidance Statement

10:30hrs Saturday 21 June 2025



Saturday 21 Jun 2025 10:30-23:59 Trend since last FGS Steady →	RFG	Sunday 22 Jun 2025 Steady →	RFG	Monday 23 Jun 2025 Steady →	Tuesday 24 Jun 2025 Steady →	Wednesday 25 Jun 2025 Steady →
---	-----	-----------------------------------	-----	-----------------------------------	------------------------------------	--------------------------------------

Significant surface water flooding impacts are possible but not expected across parts of England and Wales today (Saturday) into early Sunday. The overall flood risk is LOW.

## Specific Areas of Concern Map 1 - Saturday 21 into Sunday 22 June 2025

**RISK AREA A**

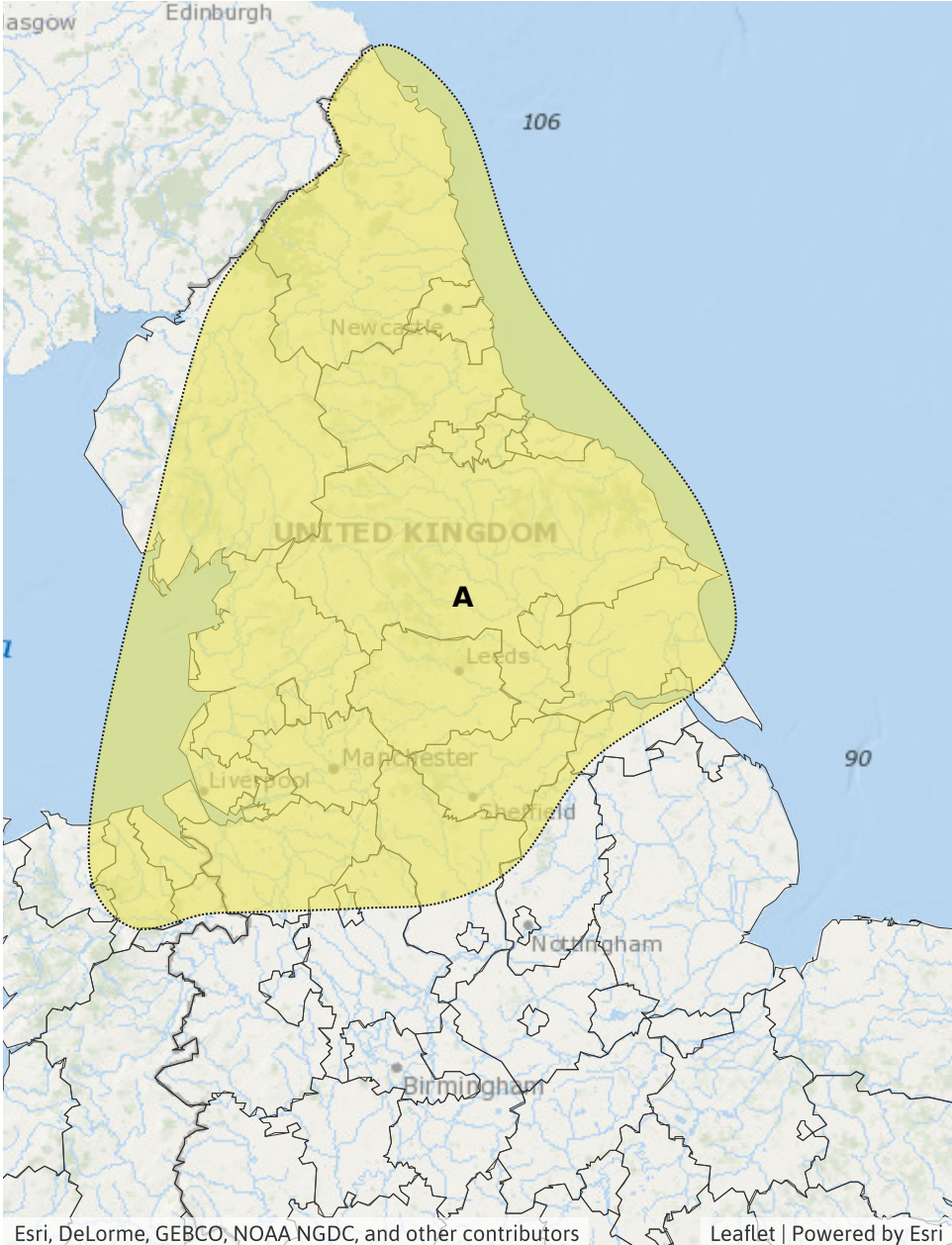
Impact **SIGNIFICANT**

Likelihood **VERY LOW**

Source Surface

Likely duration 2 Days

Continuing into the early hours of Sunday in the east of area.



# Flood Guidance Statement

10:30hrs Saturday 21 June 2025

FLOOD  
FORECASTING  
CENTRE

A working partnership between



## Assessment of flood risk



### Surface water

The surface water flood risk is LOW for today (Saturday) into Sunday.

Significant surface water flooding impacts are possible but not expected for parts of England and Wales during Saturday afternoon/evening and into early Sunday morning. See Areas of Concern map.

Impacts could include localised flooding from urban and fast responding smaller watercourses/catchments, drains, channels and flooding from overland flow.



### Rivers

The river flood risk is VERY LOW for the next five days.



### Coastal/Tidal

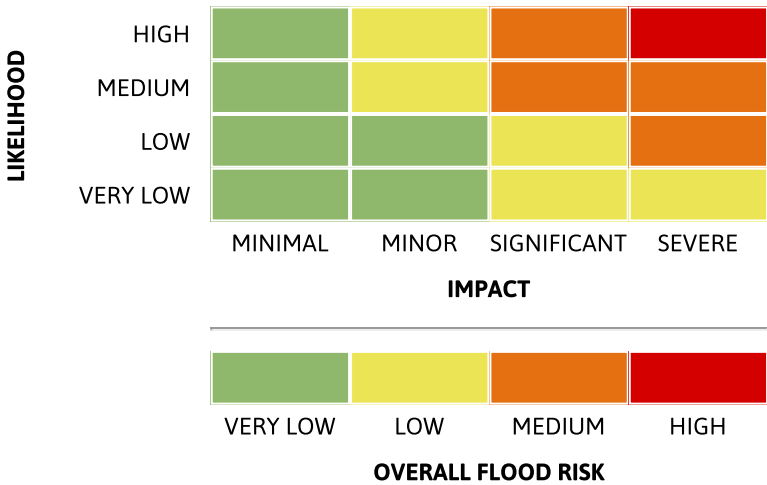
The coastal/tidal flood risk is VERY LOW for the next five days.



### Groundwater


The groundwater flood risk is VERY LOW for the next five days.

## Flood risk matrix



## Summary of potential impacts

- MINIMAL**  
Isolated and minor flooding of low-lying land and roads  
Isolated spray/wave on coastal promenades  
Little or no disruption to travel, but wet road surfaces
- MINOR**  
Localised flooding of land and roads  
Flooding affecting individual properties  
Disruption to travel and key sites in flood plans
- SIGNIFICANT**  
Flooding affecting parts of communities  
Possible danger to life and damage to buildings/structures  
Disruption to travel and key sites in flood plans
- SEVERE**  
Danger to life, severe disruption to travel  
Widespread flooding affecting whole communities  
Widespread disruption or loss of infrastructure  
Large scale evacuation of properties possible

 This badge shows that Rapid Flood Guidance products may be issued on the day(s) shown.  
[Sign up for the Rapid Flood Guidance trial service.](#)

Next statement due **10:30hrs Sunday 22 June 2025 (all times are local)**

Contact details **Flood Forecasting Centre Duty Hydrometeorologist - 0330 135 4400**

More information **<https://www.gov.uk/government/organisations/flood-forecasting-centre>**