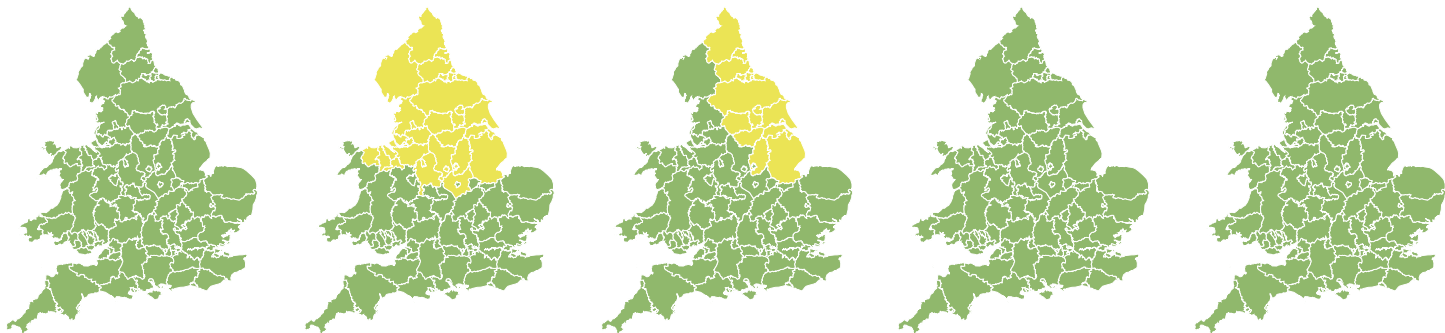


Flood Guidance Statement

10:30hrs Friday 20 June 2025



Friday 20 Jun 2025 10:30-23:59 Trend since last FGS Steady →	Saturday 21 Jun 2025 ↑ RFG Increased	Sunday 22 Jun 2025 ↑ RFG Increased	Monday 23 Jun 2025 → Steady	Tuesday 24 Jun 2025 → Steady
---	--	--	-----------------------------------	------------------------------------

Significant surface water flooding impacts are possible but not expected across parts of England and Wales on Saturday and into Sunday. The overall flood risk is LOW.

Specific Areas of Concern Map 1 - Saturday 21 into Sunday 22 June 2025

RISK AREA A

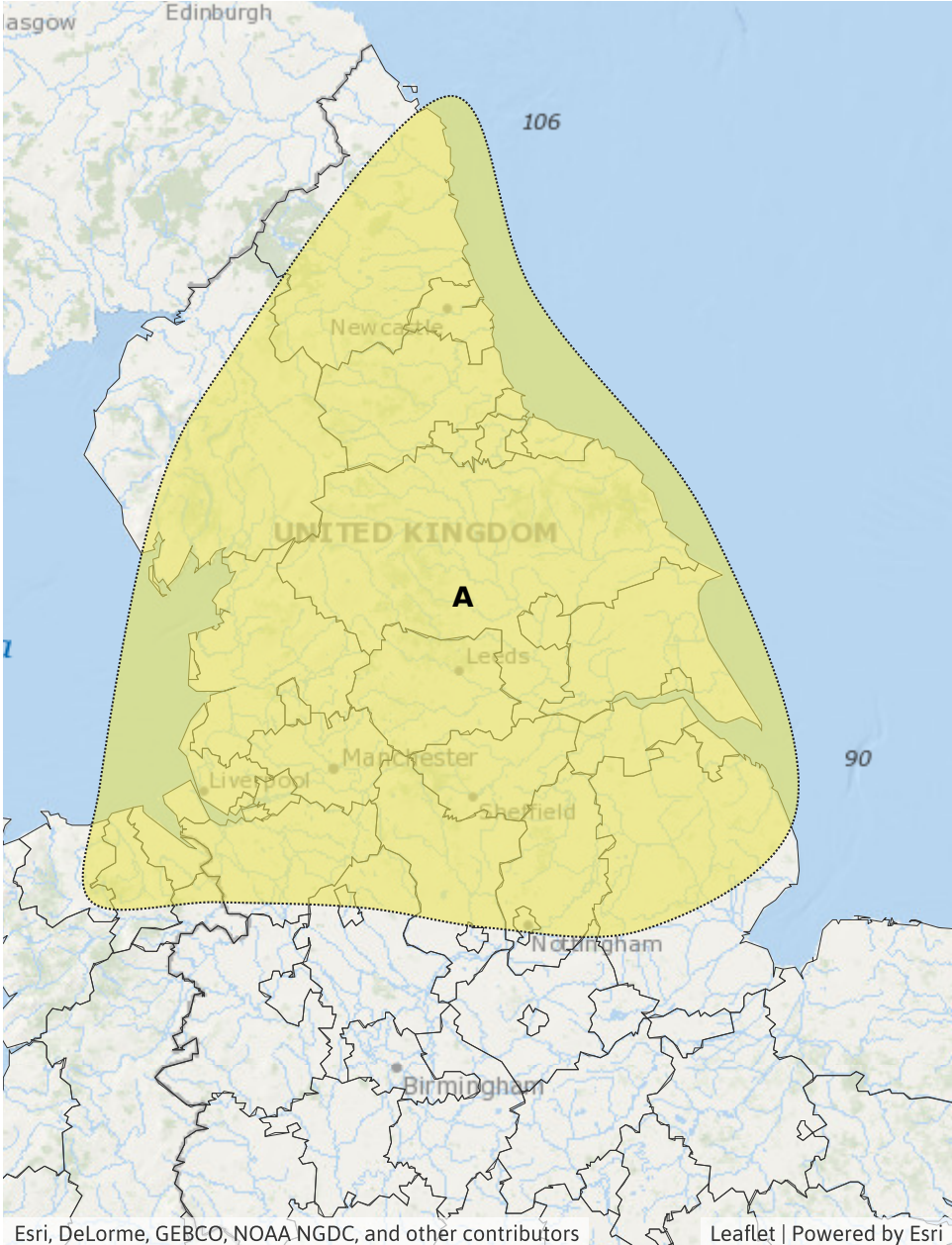
Impact **SIGNIFICANT**

Likelihood **VERY LOW**

Source Surface

Likely duration 2 Days

Continuing into the early hours of Sunday in the east of area.



Assessment of flood risk



Surface water

The surface water flood risk is VERY LOW for the next five days.

Significant surface water flooding impacts are possible but not expected for parts of England and Wales during Saturday and into early Sunday morning. See Areas of Concern map.

Impacts could include localised flooding from urban and fast responding smaller watercourses/catchments, drains, channels and flooding from overland flow.



Rivers

The river flood risk is VERY LOW for the next five days.



Coastal/Tidal

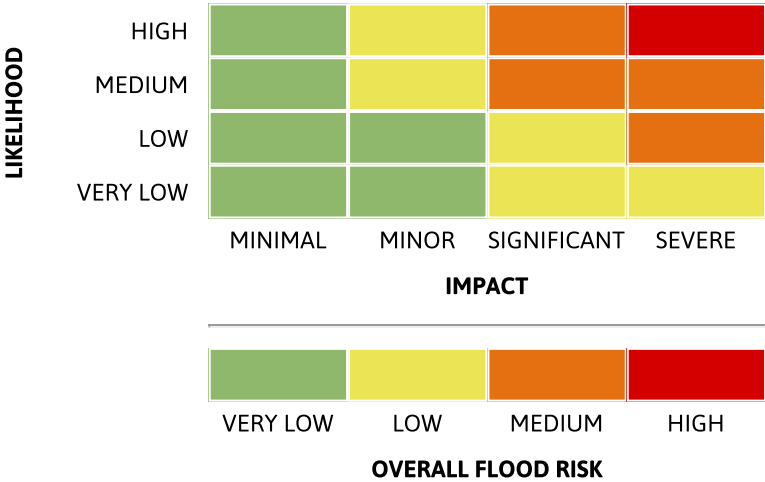
The coastal/tidal flood risk is VERY LOW for the next five days.



Groundwater

The groundwater flood risk is VERY LOW for the next five days.

Flood risk matrix



Summary of potential impacts

- MINIMAL**
Isolated and minor flooding of low-lying land and roads
Isolated spray/wave on coastal promenades
Little or no disruption to travel, but wet road surfaces
- MINOR**
Localised flooding of land and roads
Flooding affecting individual properties
Disruption to travel and key sites in flood plans
- SIGNIFICANT**
Flooding affecting parts of communities
Possible danger to life and damage to buildings/structures
Disruption to travel and key sites in flood plans
- SEVERE**
Danger to life, severe disruption to travel
Widespread flooding affecting whole communities
Widespread disruption or loss of infrastructure
Large scale evacuation of properties possible



This badge shows that Rapid Flood Guidance products may be issued on the day(s) shown.

[Sign up for the Rapid Flood Guidance trial service.](#)

Next statement due **10:30hrs Saturday 21 June 2025 (all times are local)**

Contact details **Flood Forecasting Centre Duty Hydrometeorologist - 0330 135 4400**

More information **<https://www.gov.uk/government/organisations/flood-forecasting-centre>**