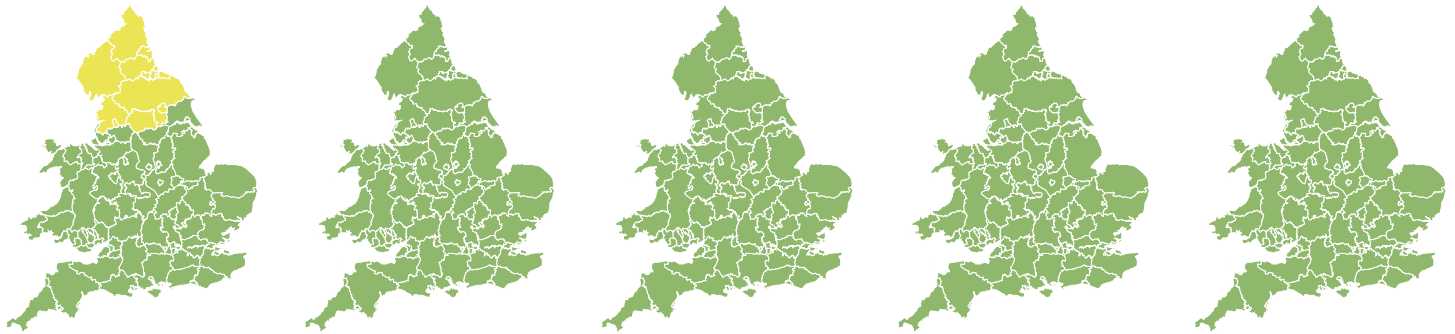


# Flood Guidance Statement

10:30hrs Saturday 14 June 2025

FLOOD  
FORECASTING  
CENTRE

A working partnership between



Saturday



14 Jun 2025 10:30-23:59

Trend since last FGS

Decreased



Sunday

15 Jun 2025

Steady



Monday

16 Jun 2025

Steady



Tuesday

17 Jun 2025

Steady



Wednesday

18 Jun 2025

Steady



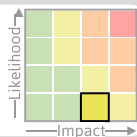
Significant surface water flooding is possible but not expected in parts of the north of England today (Saturday). The overall flood risk is LOW.

## Specific Areas of Concern Map 1 - Saturday 14 June 2025

### RISK AREA A

Impact **SIGNIFICANT**

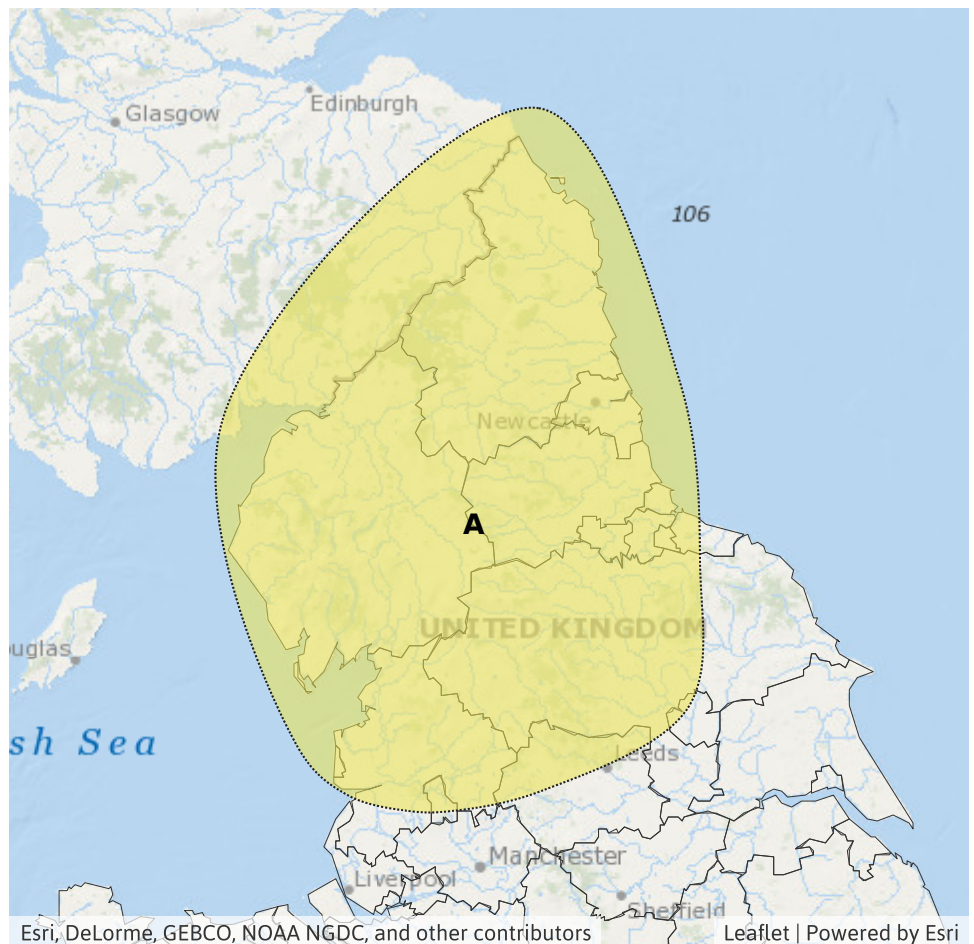
Likelihood **VERY LOW**



Source Surface

Likely duration 1 Day

Heavy and perhaps thundery showers are possible during Saturday.



# Flood Guidance Statement

10:30hrs Saturday 14 June 2025

## Assessment of flood risk



### Surface water

The surface water flood risk is LOW today (Saturday).

Significant surface water flooding impacts are possible but not expected in the north of England today until early afternoon. Minor surface water impacts are also possible but not expected more widely in the North of England, the Midlands and Wales today (Saturday). This is due to heavy and perhaps thundery daytime showers. See Specific Areas of Concern Map.

Impacts could include localised flooding from urban and fast responding smaller watercourses/catchments, drains, channels and flooding from overland flow.



### Rivers

The river flood risk is VERY LOW for the next five days.



### Coastal/Tidal

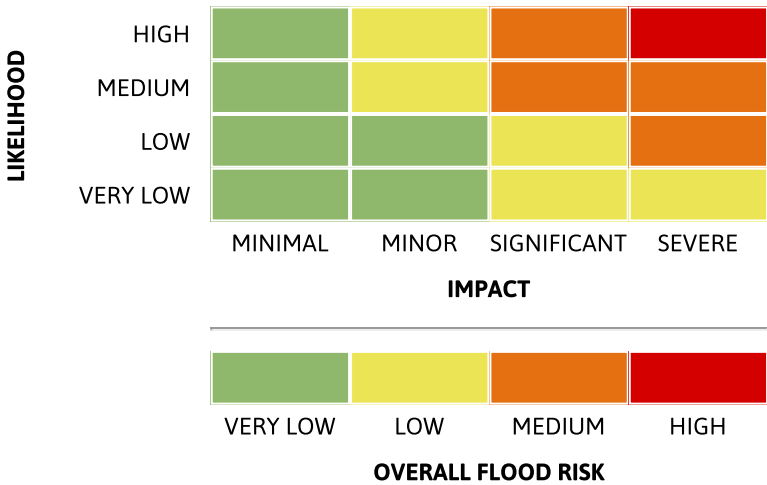
The coastal/tidal flood risk is VERY LOW for the next five days.



### Groundwater


The groundwater flood risk is VERY LOW for the next five days.

## Flood risk matrix



## Summary of potential impacts

- MINIMAL**  
Isolated and minor flooding of low-lying land and roads  
Isolated spray/wave on coastal promenades  
Little or no disruption to travel, but wet road surfaces
- MINOR**  
Localised flooding of land and roads  
Flooding affecting individual properties  
Disruption to travel and key sites in flood plans
- SIGNIFICANT**  
Flooding affecting parts of communities  
Possible danger to life and damage to buildings/structures  
Disruption to travel and key sites in flood plans
- SEVERE**  
Danger to life, severe disruption to travel  
Widespread flooding affecting whole communities  
Widespread disruption or loss of infrastructure  
Large scale evacuation of properties possible

 This badge shows that Rapid Flood Guidance products may be issued on the day(s) shown.  
[Sign up for the Rapid Flood Guidance trial service.](#)

Next statement due **10:30hrs Sunday 15 June 2025 (all times are local)**

Contact details **Flood Forecasting Centre Duty Hydrometeorologist - 0330 135 4400**

More information **<https://www.gov.uk/government/organisations/flood-forecasting-centre>**