



Flood Guidance Statement

15:30hrs Friday 13 June 2025



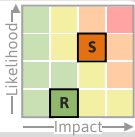
Friday 13 Jun 2025 15:30-23:59 Trend since last FGS Steady →		Saturday 14 Jun 2025 Steady →		Sunday 15 Jun 2025 Steady →	Monday 16 Jun 2025 Steady →	Tuesday 17 Jun 2025 Steady →
---	---	-------------------------------------	---	-----------------------------------	-----------------------------------	------------------------------------

Significant surface water flooding is probable in parts of South East and the East of England today and tomorrow, with significant surface water flooding possible but not expected more widely. The overall flood risk is MEDIUM.

Specific Areas of Concern Map 1 - Late Friday 13 June 2025

RISK AREA A

Impact **SIGNIFICANT**
Likelihood **MEDIUM**

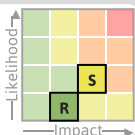


Source River Surface
Likely duration 2 Days

Heavy thunderstorms from Friday evening until early Saturday morning

RISK AREA B

Impact **SIGNIFICANT**
Likelihood **LOW**

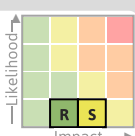


Source River Surface
Likely duration 2 Days

Thundery showers may lead to significant flooding from Fri evening into early Sat

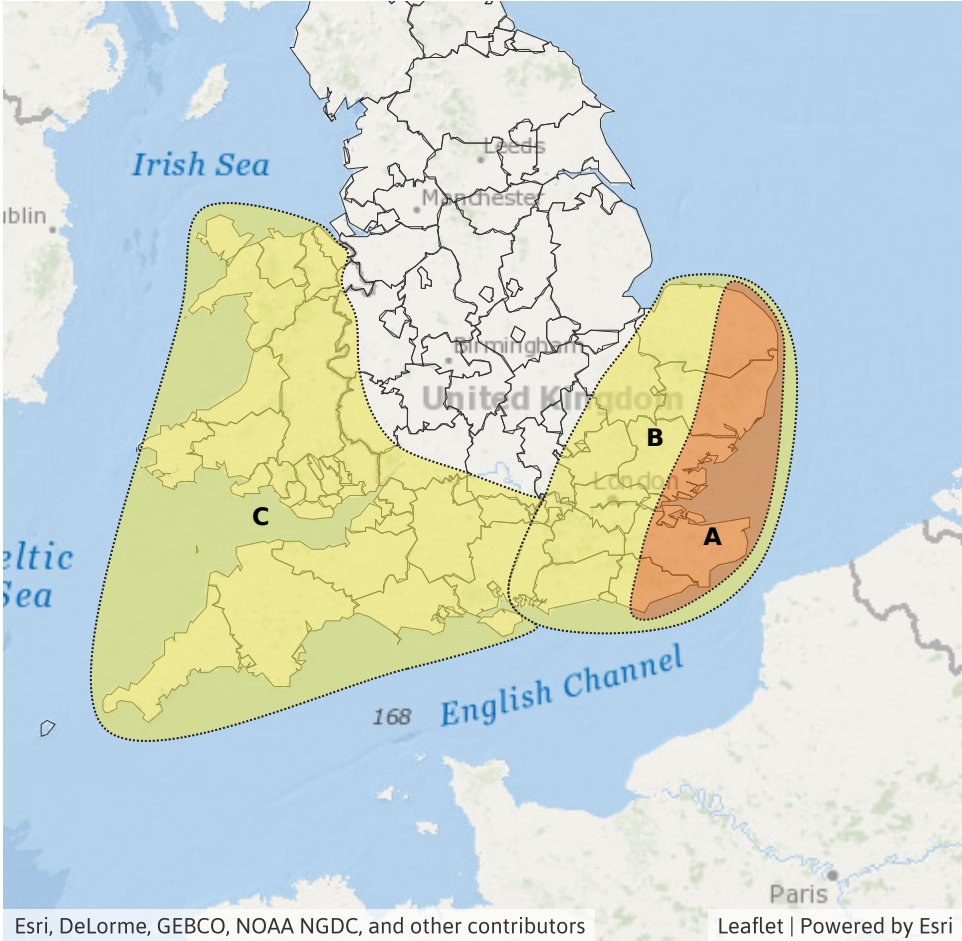
RISK AREA C

Impact **SIGNIFICANT**
Likelihood **VERY LOW**



Source River Surface
Likely duration 1 Day

Heavy rain with some thunderstorms may lead to flooding through Friday evening



Flood Guidance Statement

15:30hrs Friday 13 June 2025

Specific Areas of Concern Map 2 - Saturday 14 June 2025

<

Assessment of flood risk



Surface water

The surface water flood risk is **MEDIUM** for today (Friday) and Saturday.

Significant surface water flooding impacts are probable across parts of South East and the East of England, with significant impacts possible more widely including London from this evening into Saturday morning. Significant surface water flooding impacts are possible but not expected more widely across England and Wales later today and through into Saturday due to heavy thundery downpours. See Specific Areas of Concern Map.

Impacts could include localised flooding from urban and fast responding smaller watercourses/catchments, drains, channels and flooding from overland flow.



Rivers

The river flood risk is **VERY LOW** for the next five days.

Minor river flooding impacts are possible but not expected in parts of England and Wales later today and into Saturday.



Coastal/Tidal

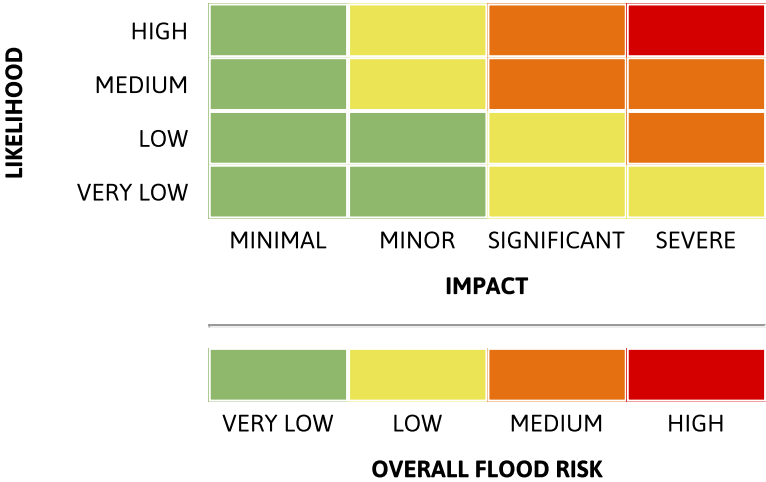
The coastal/tidal flood risk is **VERY LOW** for the next five days.



Groundwater

The groundwater flood risk is **VERY LOW** for the next five days.

Flood risk matrix



Summary of potential impacts

- MINIMAL**
Isolated and minor flooding of low-lying land and roads
Isolated spray/wave on coastal promenades
Little or no disruption to travel, but wet road surfaces
- MINOR**
Localised flooding of land and roads
Flooding affecting individual properties
Disruption to travel and key sites in flood plans
- SIGNIFICANT**
Flooding affecting parts of communities
Possible danger to life and damage to buildings/structures
Disruption to travel and key sites in flood plans
- SEVERE**
Danger to life, severe disruption to travel
Widespread flooding affecting whole communities
Widespread disruption or loss of infrastructure
Large scale evacuation of properties possible



This badge shows that Rapid Flood Guidance products may be issued on the day(s) shown.

[Sign up for the Rapid Flood Guidance trial service.](#)

Next statement due **10:30hrs Saturday 14 June 2025 (all times are local)**

Contact details **Flood Forecasting Centre Duty Hydrometeorologist - 0330 135 4400**

More information **<https://www.gov.uk/government/organisations/flood-forecasting-centre>**