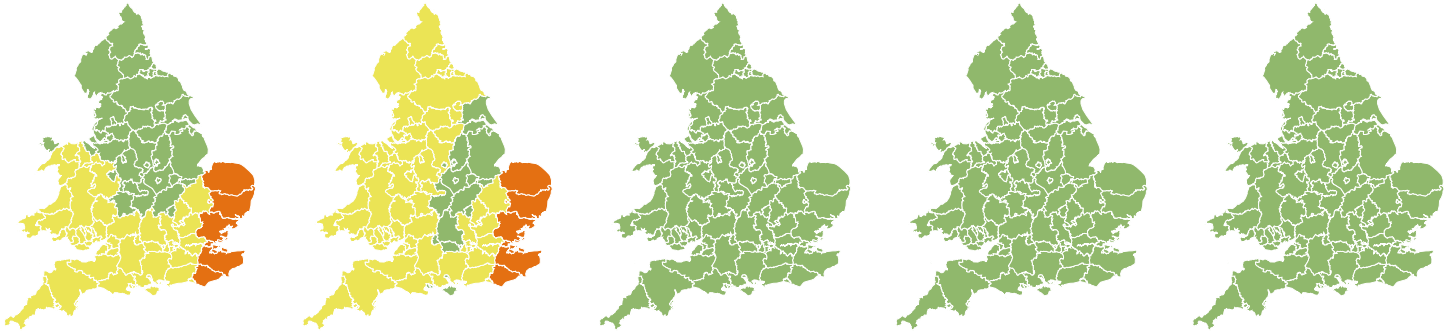


# Flood Guidance Statement

10:30hrs Friday 13 June 2025

FLOOD  
FORECASTING  
CENTRE

A working partnership between



Friday

13 Jun 2025 10:30-23:59

Trend since last FGS

Increased



Saturday

14 Jun 2025

Increased



Sunday

15 Jun 2025

Steady



Monday

16 Jun 2025

Steady



Tuesday

17 Jun 2025

Steady



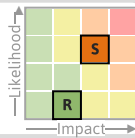
Significant surface water flooding is probable in parts of South East and the East of England today and tomorrow, with significant surface water flooding possible but not expected more widely. The overall flood risk is MEDIUM.

## Specific Areas of Concern Map 1 - Late Friday 13 June 2025

### RISK AREA A

Impact **SIGNIFICANT**

Likelihood **MEDIUM**



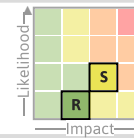
Source River Surface  
Likely duration 2 Days

Heavy thunderstorms from Friday evening until early Saturday morning

### RISK AREA B

Impact **SIGNIFICANT**

Likelihood **LOW**



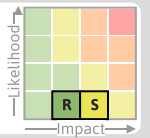
Source River Surface  
Likely duration 2 Days

Thundery showers may lead to significant flooding from Fri evening into early Sat

### RISK AREA C

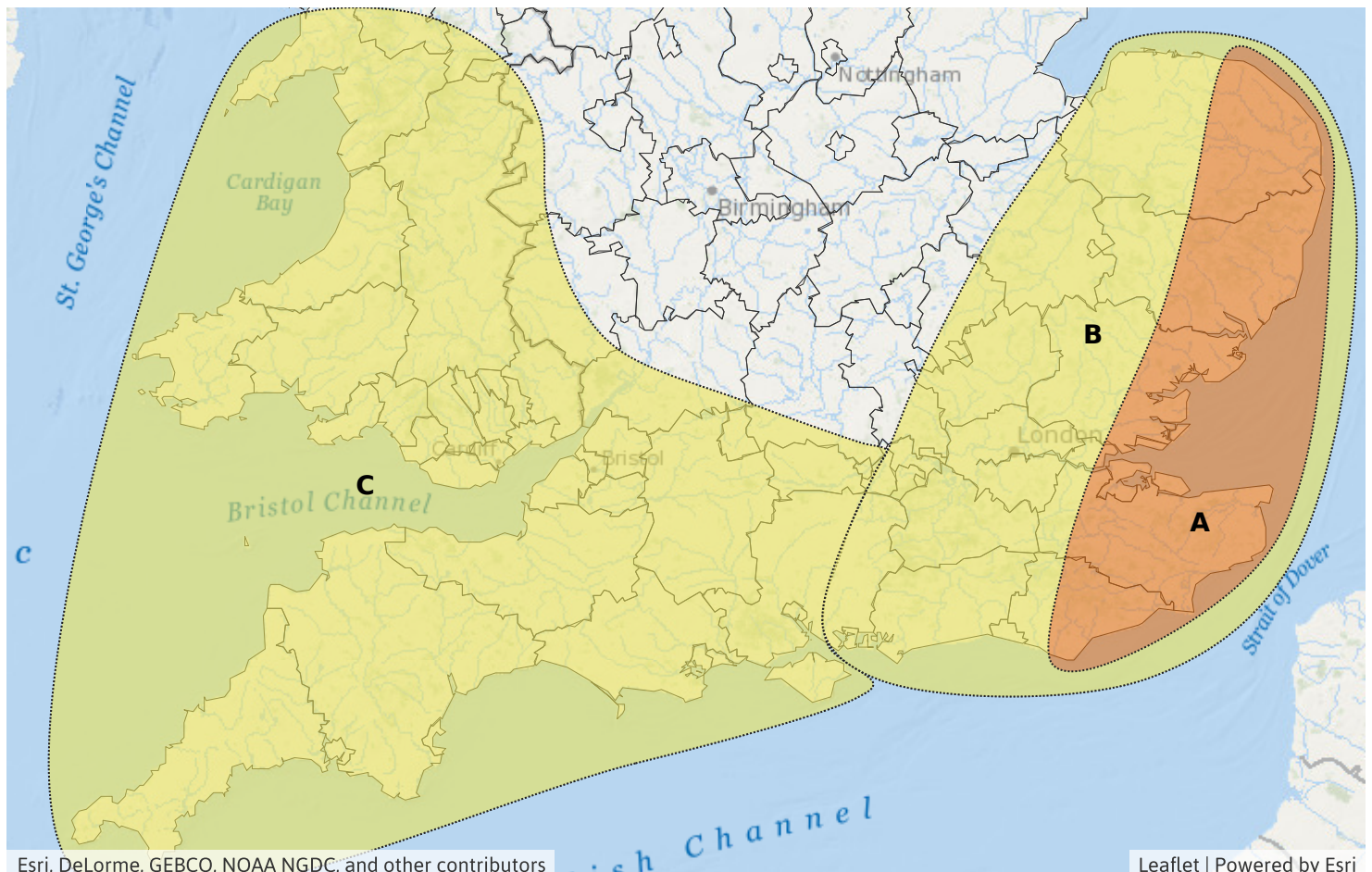
Impact **SIGNIFICANT**

Likelihood **VERY LOW**



Source River Surface  
Likely duration 1 Day

Heavy rain with some thunderstorms may lead to flooding through Friday evening



Esri, DeLorme, GEBCO, NOAA NGDC, and other contributors

Leaflet | Powered by Esri

# Flood Guidance Statement

10:30hrs Friday 13 June 2025

## Specific Areas of Concern Map 2 - Saturday 14 June 2025

<

## Assessment of flood risk



### Surface water

---

The surface water flood risk is **MEDIUM** for today (Friday) and Saturday.

Significant surface water flooding impacts are probable across parts of South East and the East of England, with significant impacts possible more widely including London from this evening into Saturday morning. Significant surface water flooding impacts are possible but not expected more widely across England and Wales later today and through into Saturday due to heavy thundery downpours. See Specific Areas of Concern Map.

Impacts could include localised flooding from urban and fast responding smaller watercourses/catchments, drains, channels and flooding from overland flow.



### Rivers

---

The river flood risk is **VERY LOW** for the next five days.

Minor river flooding impacts are possible but not expected in parts of England and Wales later today and into Saturday.



### Coastal/Tidal

---

The coastal/tidal flood risk is **VERY LOW** for the next five days.

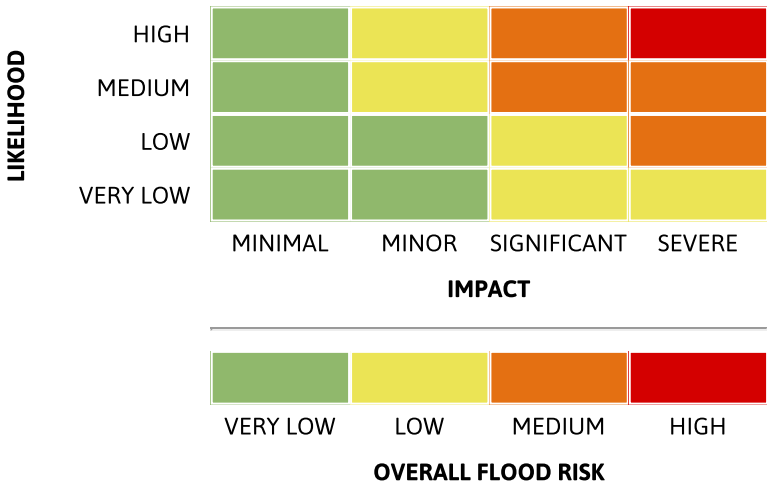


### Groundwater

---


The groundwater flood risk is **VERY LOW** for the next five days.

Flood risk matrix



Summary of potential impacts

- MINIMAL**  
Isolated and minor flooding of low-lying land and roads  
Isolated spray/wave on coastal promenades  
Little or no disruption to travel, but wet road surfaces
- MINOR**  
Localised flooding of land and roads  
Flooding affecting individual properties  
Disruption to travel and key sites in flood plans
- SIGNIFICANT**  
Flooding affecting parts of communities  
Possible danger to life and damage to buildings/structures  
Disruption to travel and key sites in flood plans
- SEVERE**  
Danger to life, severe disruption to travel  
Widespread flooding affecting whole communities  
Widespread disruption or loss of infrastructure  
Large scale evacuation of properties possible

 This badge shows that Rapid Flood Guidance products may be issued on the day(s) shown.  
[Sign up for the Rapid Flood Guidance trial service.](#)

Next statement due **15:30hrs Friday 13 June 2025 (all times are local)**  
Contact details **Flood Forecasting Centre Duty Hydrometeorologist - 0330 135 4400**  
More information **<https://www.gov.uk/government/organisations/flood-forecasting-centre>**