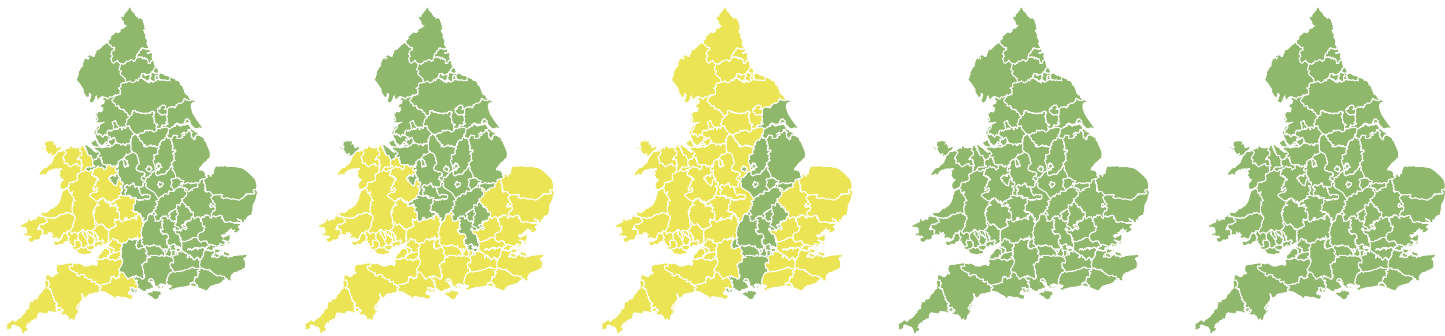


Flood Guidance Statement

10:30hrs Thursday 12 June 2025



Thursday



12 Jun 2025 10:30-23:59

Trend since last FGS

Increased



Friday



13 Jun 2025

Increased



Saturday



14 Jun 2025

Increased



Sunday

15 Jun 2025

Steady



Monday

16 Jun 2025

Steady



Significant surface water flooding is possible but not expected in parts of England and Wales today (Thursday) until Saturday. The overall flood risk for England and Wales is LOW.

Specific Areas of Concern Map 1 - Thursday 12 June 2025

RISK AREA A

Impact **SIGNIFICANT**

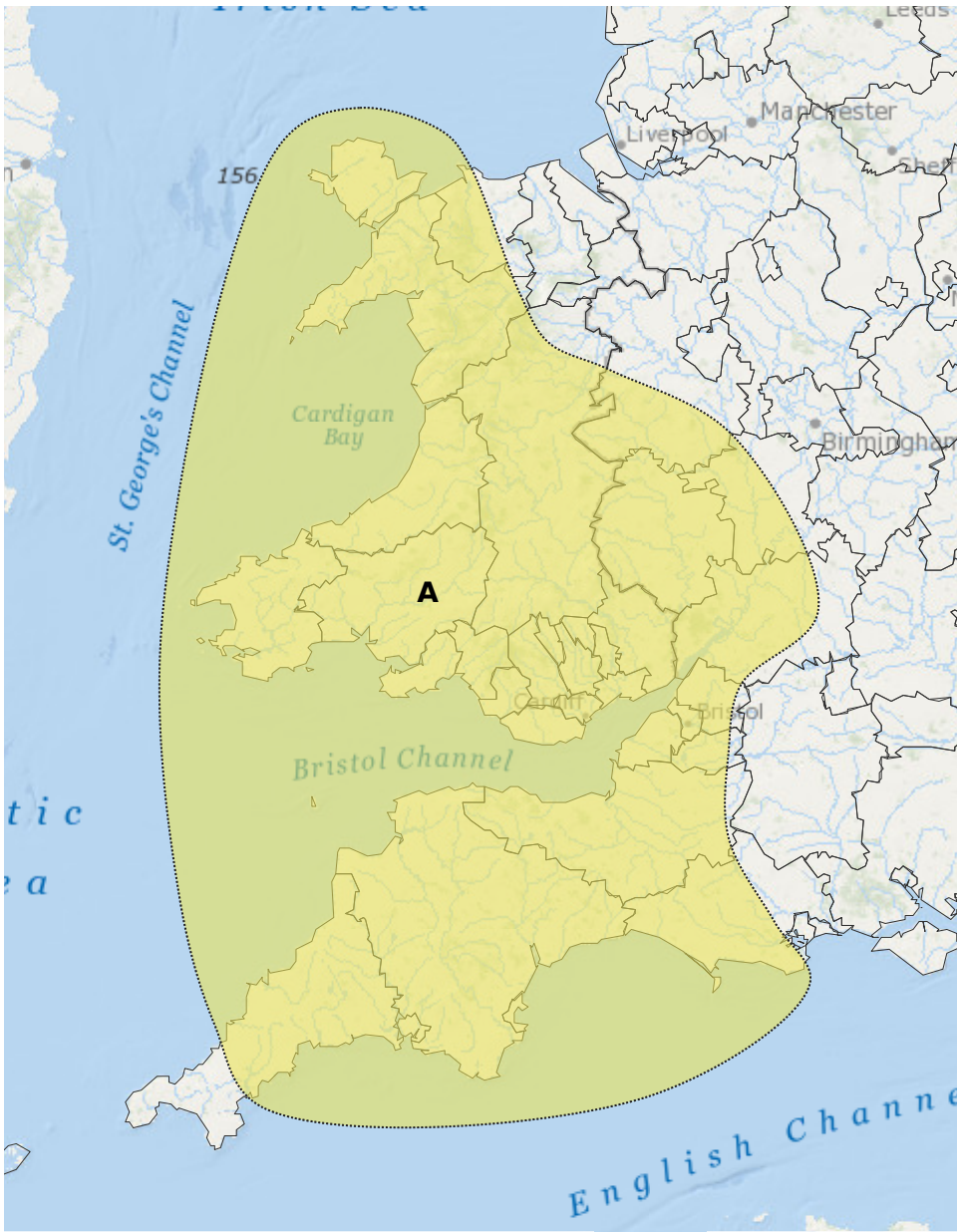
Likelihood **VERY LOW**



Source Surface

Likely duration 1 Day

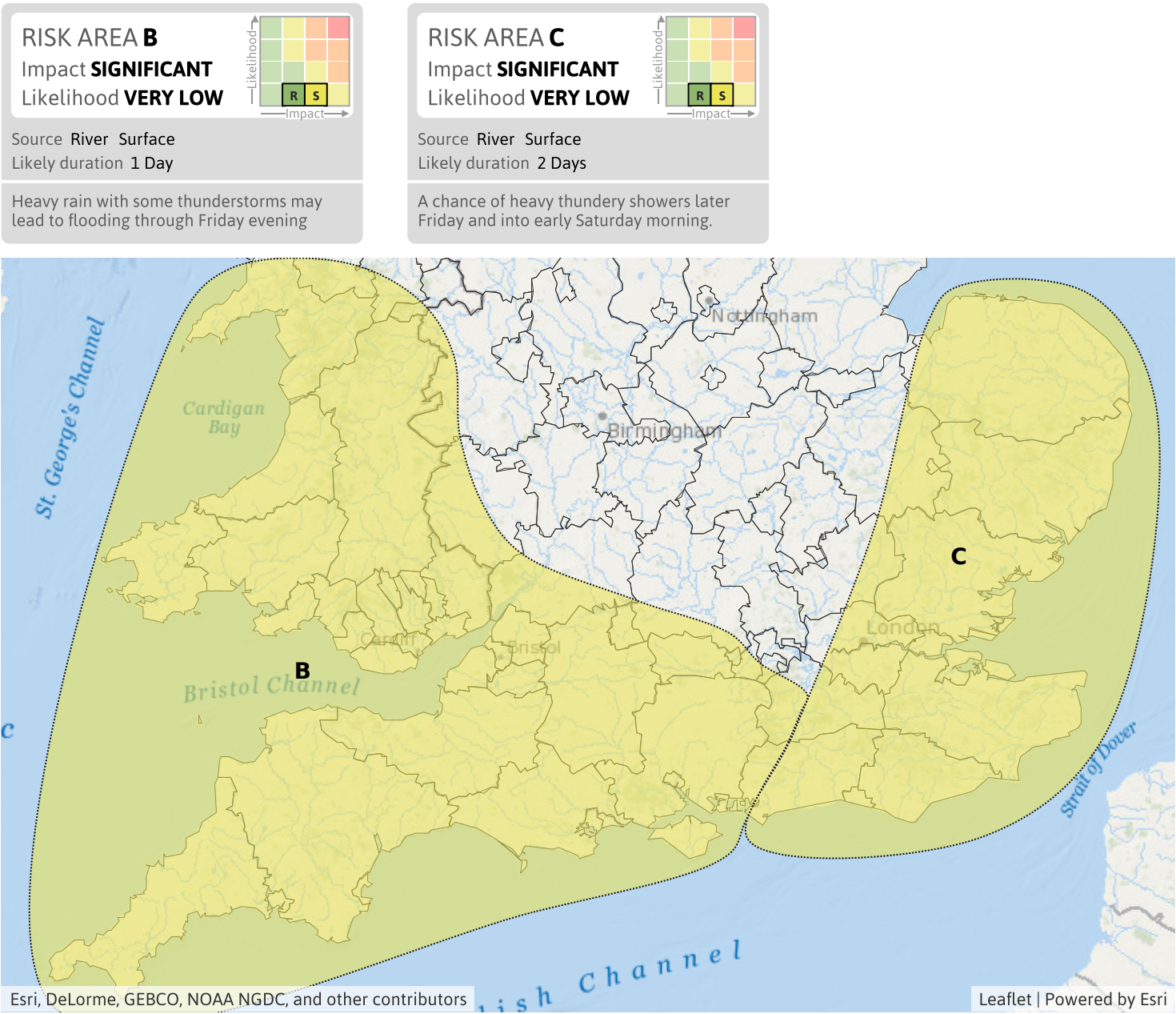
Areas of heavy showers and thunderstorms today (Thursday) may lead to flooding



Flood Guidance Statement

10:30hrs Thursday 12 June 2025

Specific Areas of Concern Map 2 - Late Friday 13 June 2025



Flood Guidance Statement

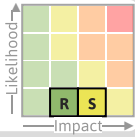
10:30hrs Thursday 12 June 2025

Specific Areas of Concern Map 3 - Saturday 14 June 2025

RISK AREA C

Impact **SIGNIFICANT**

Likelihood **VERY LOW**



Source River Surface

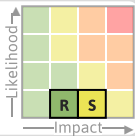
Likely duration 2 Days

A chance of heavy thundery showers later Friday and into early Saturday morning.

RISK AREA D

Impact **SIGNIFICANT**

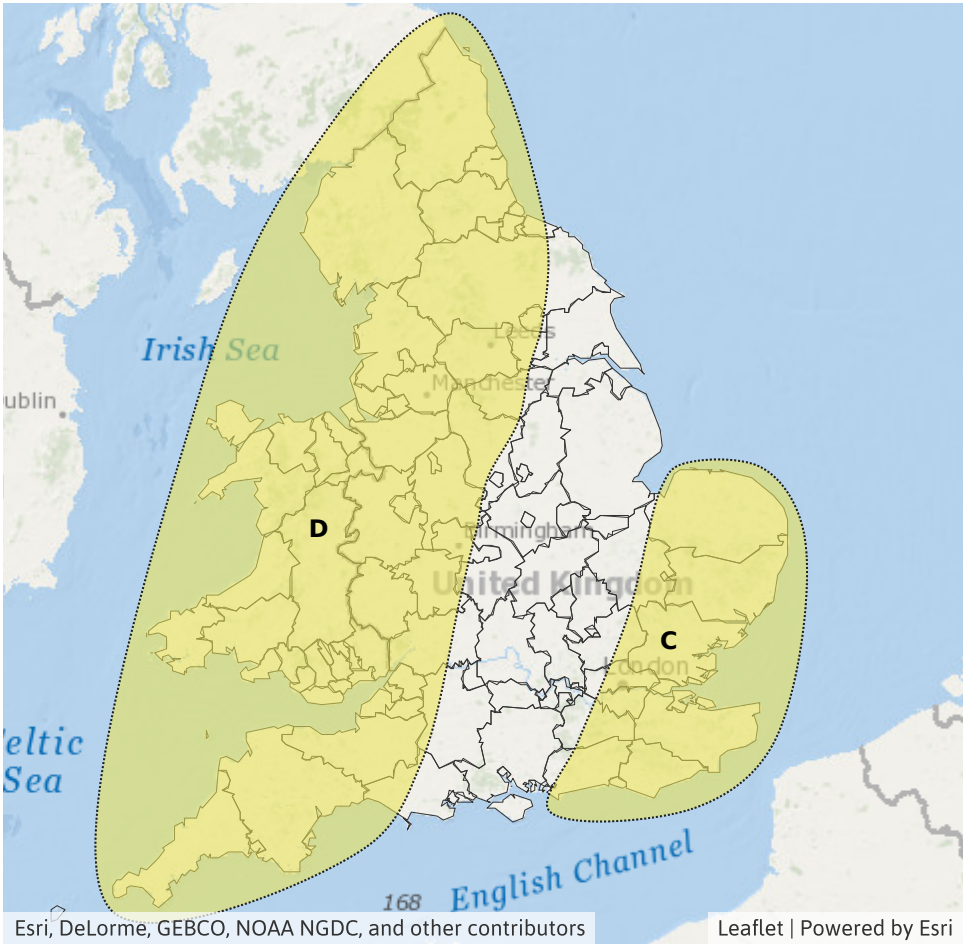
Likelihood **VERY LOW**



Source River Surface

Likely duration 1 Day

Heavy rain through early Saturday, could be followed by thunderstorms



Assessment of flood risk



Surface water

The surface water flood risk is LOW for Thursday, Friday and Saturday.

Significant surface water flooding impacts are possible but not expected in Wales, South West England and the West Midlands today (Thursday). See Specific Areas of Concern Map

Significant surface water flooding impacts are also possible but not expected more broadly across England and Wales later on Friday and through Saturday. See Specific Areas of Concern Map.

Impacts could include localised flooding from urban and fast responding smaller watercourses/catchments, drains, channels and flooding from overland flow.



Rivers

The river flood risk is VERY LOW for the next five days.

Minor river flooding impacts are possible but not expected in parts of England and Wales later on Friday and into Saturday.



Coastal/Tidal

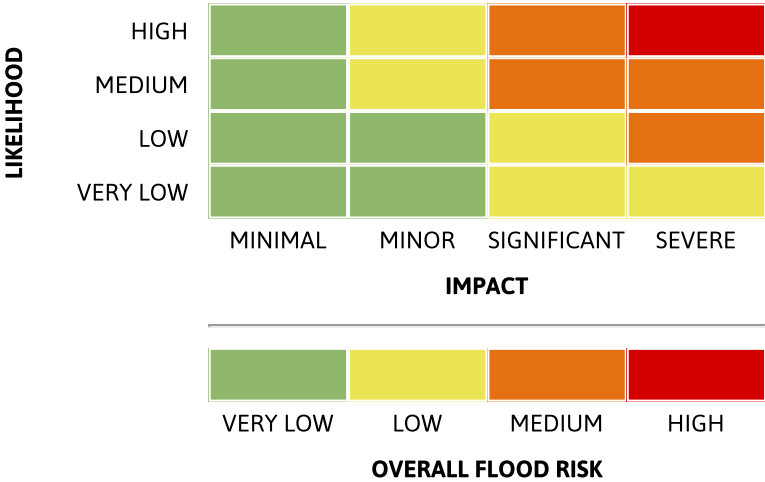
The coastal/tidal flood risk is VERY LOW for the next five days.



Groundwater

The groundwater flood risk is VERY LOW for the next five days.

Flood risk matrix



Summary of potential impacts

- MINIMAL**
Isolated and minor flooding of low-lying land and roads
Isolated spray/wave on coastal promenades
Little or no disruption to travel, but wet road surfaces
- MINOR**
Localised flooding of land and roads
Flooding affecting individual properties
Disruption to travel and key sites in flood plans
- SIGNIFICANT**
Flooding affecting parts of communities
Possible danger to life and damage to buildings/structures
Disruption to travel and key sites in flood plans
- SEVERE**
Danger to life, severe disruption to travel
Widespread flooding affecting whole communities
Widespread disruption or loss of infrastructure
Large scale evacuation of properties possible



This badge shows that Rapid Flood Guidance products may be issued on the day(s) shown.

[Sign up for the Rapid Flood Guidance trial service.](#)

Next statement due **10:30hrs Friday 13 June 2025 (all times are local)**

Contact details **Flood Forecasting Centre Duty Hydrometeorologist - 0330 135 4400**

More information **<https://www.gov.uk/government/organisations/flood-forecasting-centre>**