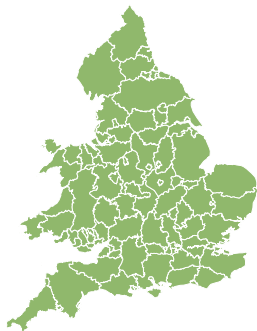


Flood Guidance Statement

10:30hrs Wednesday 11 June 2025



Wednesday

11 Jun 2025 10:30-23:59

Trend since last FGS

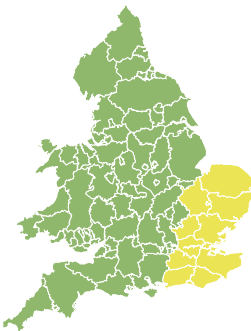
Steady



Thursday

12 Jun 2025

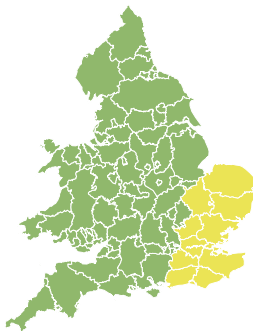
Increased



Friday

13 Jun 2025

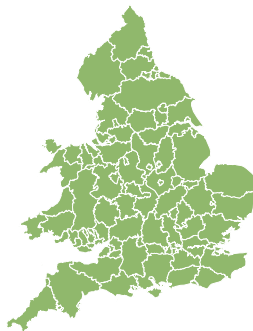
Increased



Saturday

14 Jun 2025

Increased



Sunday

15 Jun 2025

Steady



Significant surface water flooding is possible but not expected in parts of England later on Friday and early Saturday. The overall flood risk for England and Wales on Friday and Saturday is LOW.

Specific Areas of Concern Map 1 - Late Friday 13 to early Saturday 14 June 2025

RISK AREA A

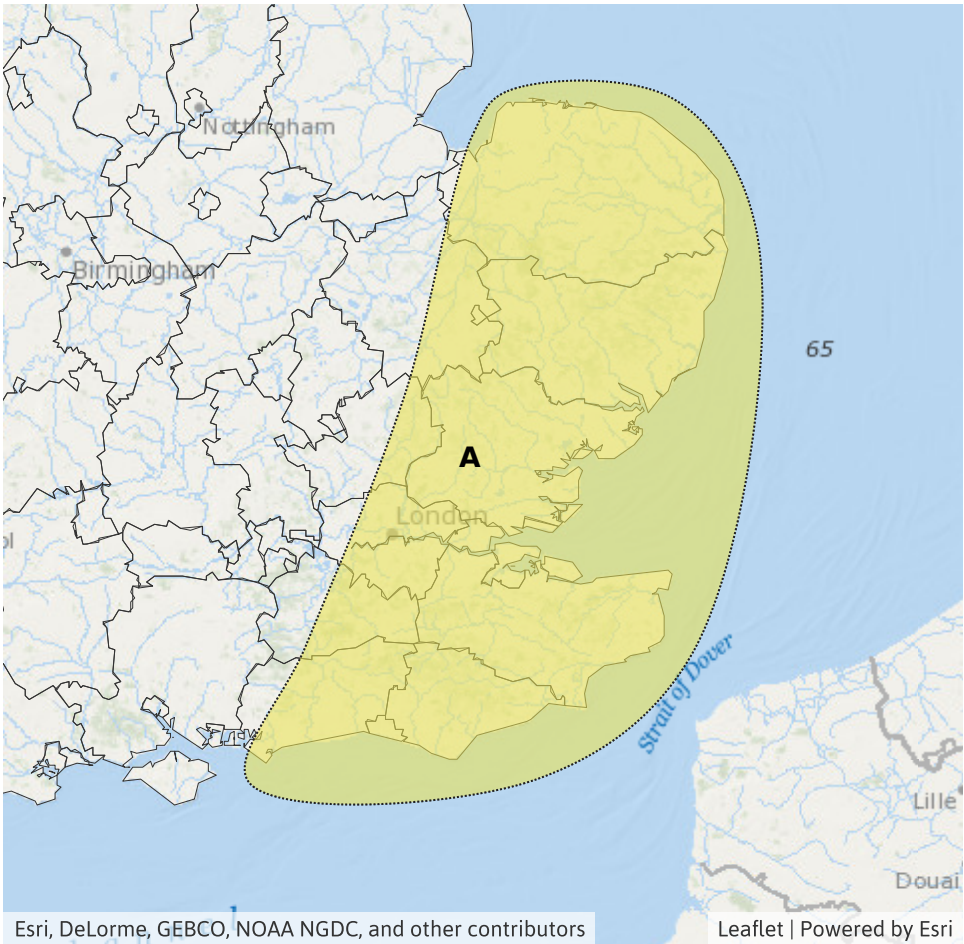
Impact **SIGNIFICANT**

Likelihood **VERY LOW**

Source River Surface

Likely duration 2 Days

A chance of heavy thundery showers later Friday and into early Saturday morning.



Flood Guidance Statement

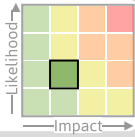
10:30hrs Wednesday 11 June 2025

Specific Areas of Concern Map 2 - Thursday 12 June 2025

RISK AREA B

Impact **MINOR**

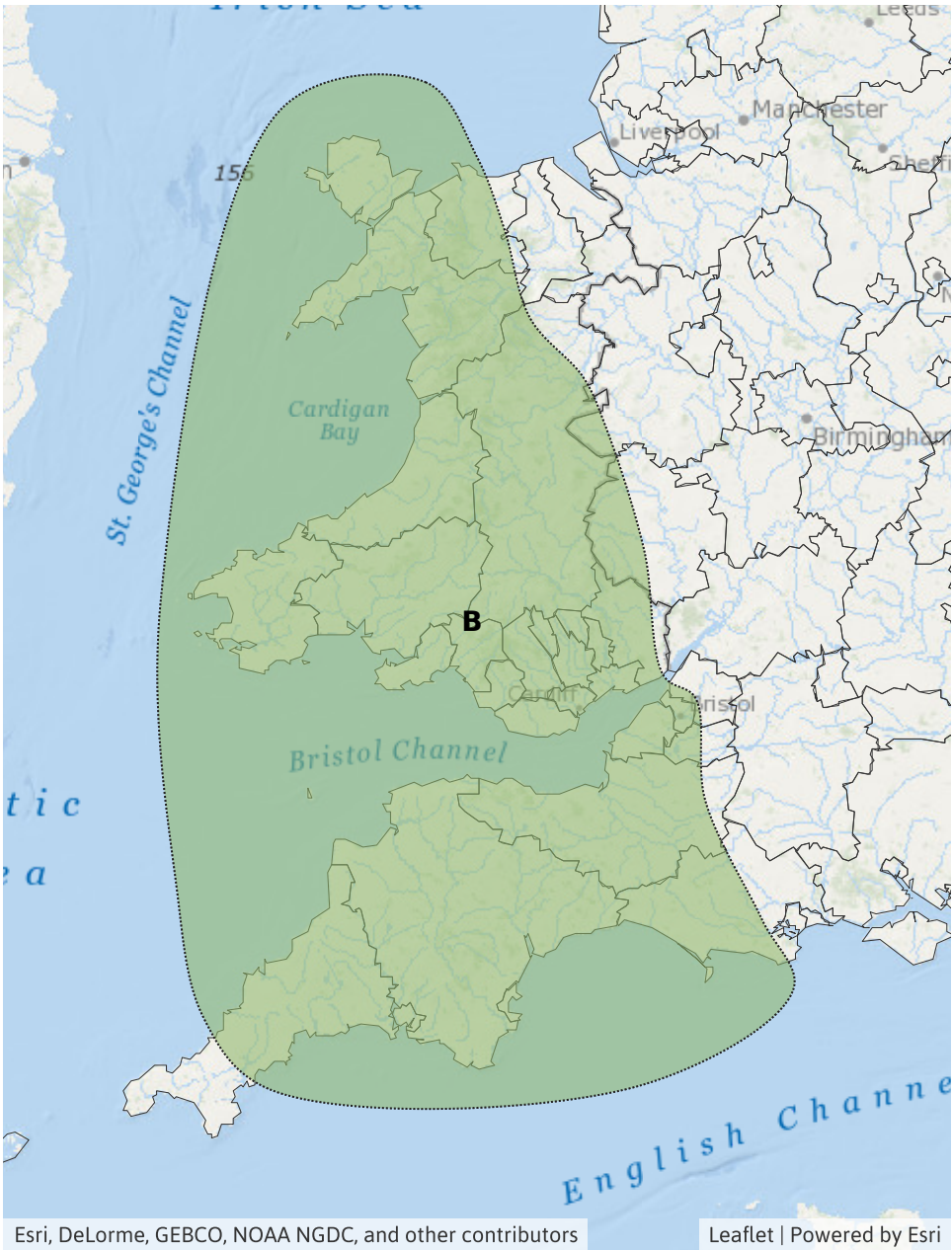
Likelihood **LOW**



Source Surface

Likely duration 1 Day

Areas of heavy showers and thunderstorms on Thursday



Assessment of flood risk



Surface water

The surface water flood risk is LOW for Friday and Saturday.

Significant surface water flooding impacts are possible but not expected in parts of England later on Friday and early on Saturday. Minor surface water flooding impacts are possible but not expected elsewhere in England and Wales on Friday. See Specific Areas of Concern Map.

Minor surface water flooding impacts are possible in Wales and the South West of England on Thursday. See Specific Areas of Concern Map.

Impacts could include localised flooding from urban and fast responding smaller watercourses/catchments, drains, channels and flooding from overland flow.



Rivers

The river flood risk is VERY LOW for the next five days.

Minor river flooding impacts are possible but not expected in parts of England later on Friday and early Saturday morning.



Coastal/Tidal

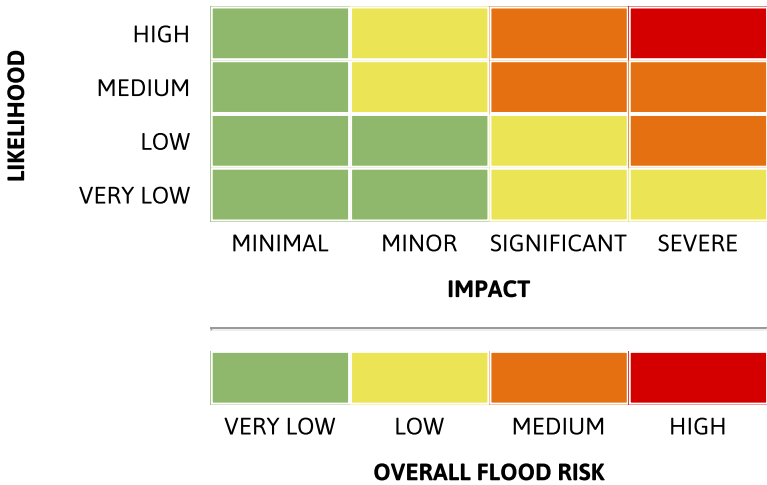
The coastal/tidal flood risk is VERY LOW for the next five days.



Groundwater


The groundwater flood risk is VERY LOW for the next five days.

Flood risk matrix



Summary of potential impacts

- MINIMAL**
Isolated and minor flooding of low-lying land and roads
Isolated spray/wave on coastal promenades
Little or no disruption to travel, but wet road surfaces
- MINOR**
Localised flooding of land and roads
Flooding affecting individual properties
Disruption to travel and key sites in flood plans
- SIGNIFICANT**
Flooding affecting parts of communities
Possible danger to life and damage to buildings/structures
Disruption to travel and key sites in flood plans
- SEVERE**
Danger to life, severe disruption to travel
Widespread flooding affecting whole communities
Widespread disruption or loss of infrastructure
Large scale evacuation of properties possible

 This badge shows that Rapid Flood Guidance products may be issued on the day(s) shown.
[Sign up for the Rapid Flood Guidance trial service.](#)

Next statement due **10:30hrs Thursday 12 June 2025 (all times are local)**

Contact details **Flood Forecasting Centre Duty Hydrometeorologist - 0330 135 4400**

More information **<https://www.gov.uk/government/organisations/flood-forecasting-centre>**