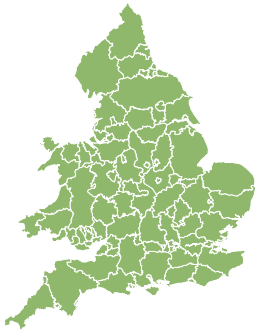


# Flood Guidance Statement

10:30hrs Saturday 07 June 2025

FLOOD  
FORECASTING  
CENTRE

A working partnership between

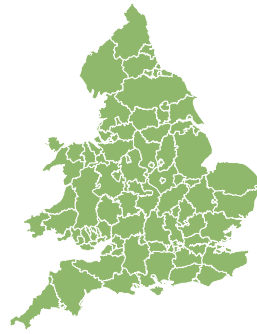


Saturday

7 Jun 2025 10:30-23:59

Trend since last FGS

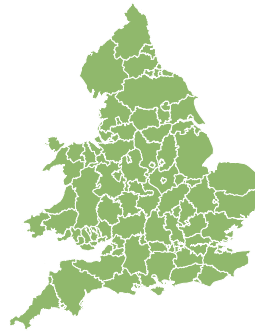
Steady



Sunday

8 Jun 2025

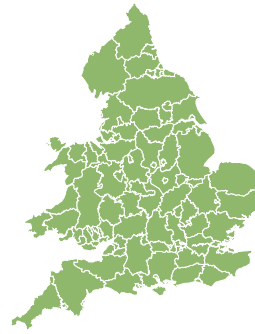
Steady



Monday

9 Jun 2025

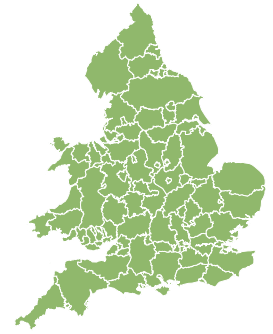
Steady



Tuesday

10 Jun 2025

Steady



Wednesday

11 Jun 2025

Steady



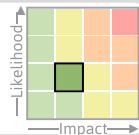
Minor surface water flooding impacts are possible across parts of England and Wales today (Saturday). The overall flood risk for England and Wales for the next five days is **VERY LOW**.

## Specific Areas of Concern Map 1 - Saturday 7 June 2025

### RISK AREA A

Impact **MINOR**

Likelihood **LOW**



Source Surface

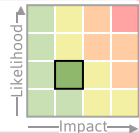
Likely duration 1 Day

Minor surface water flooding impacts from heavy showers through Saturday.

### RISK AREA B

Impact **MINOR**

Likelihood **LOW**



Source Surface

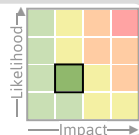
Likely duration 1 Day

Heavy showers possible Saturday afternoon and evening time.

### RISK AREA C

Impact **MINOR**

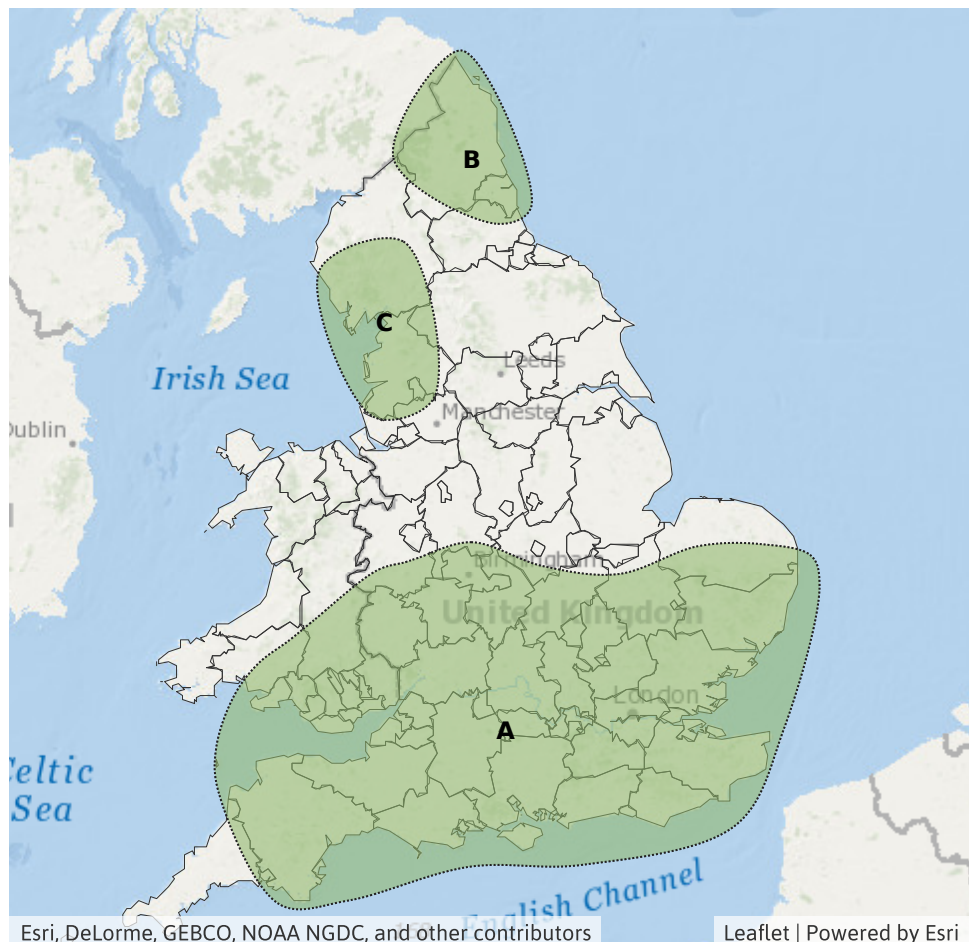
Likelihood **LOW**



Source Surface

Likely duration 1 Day

Heavy showers during Saturday morning.



Esri, DeLorme, GEBCO, NOAA NGDC, and other contributors

Leaflet | Powered by Esri

## Assessment of flood risk



### Surface water

---

The surface water flood risk is VERY LOW for the next five days.

Minor surface water flooding impacts are possible across parts of England and Wales today (Saturday), as heavy showers may become organised and slow-moving. See Area of Concern Map 1.

Minor surface water flooding impacts are also possible but not expected more widely on Saturday.

Impacts could include localised flooding from urban and fast responding smaller watercourses/catchments, drains, channels and flooding from overland flow.



### Rivers

---

The river flood risk is VERY LOW for the next five days.



### Coastal/Tidal

---

The coastal/tidal flood risk is VERY LOW for the next five days.

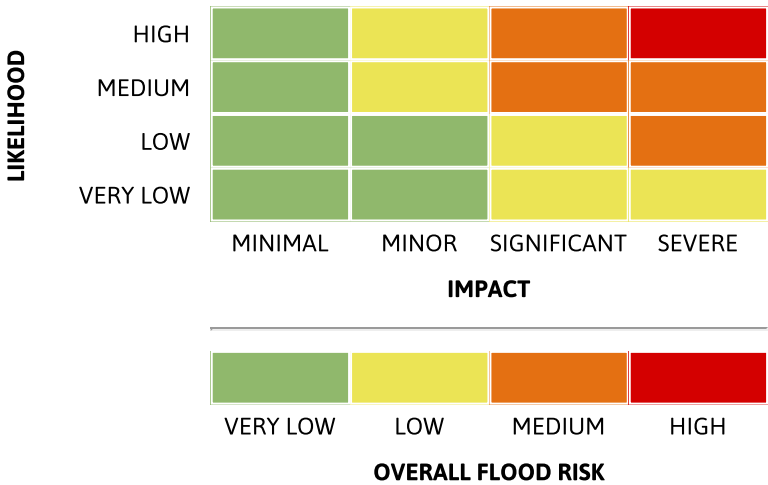


### Groundwater

---

The groundwater flood risk is VERY LOW for the next five days.

## Flood risk matrix



## Summary of potential impacts

- MINIMAL**  
Isolated and minor flooding of low-lying land and roads  
Isolated spray/wave on coastal promenades  
Little or no disruption to travel, but wet road surfaces
- MINOR**  
Localised flooding of land and roads  
Flooding affecting individual properties  
Disruption to travel and key sites in flood plans
- SIGNIFICANT**  
Flooding affecting parts of communities  
Possible danger to life and damage to buildings/structures  
Disruption to travel and key sites in flood plans
- SEVERE**  
Danger to life, severe disruption to travel  
Widespread flooding affecting whole communities  
Widespread disruption or loss of infrastructure  
Large scale evacuation of properties possible

Next statement due **10:30hrs Sunday 08 June 2025 (all times are local)**

Contact details **Flood Forecasting Centre Duty Hydrometeorologist - 0330 135 4400**

More information <https://www.gov.uk/government/organisations/flood-forecasting-centre>