

Flood Guidance Statement

10:30hrs Monday 26 May 2025

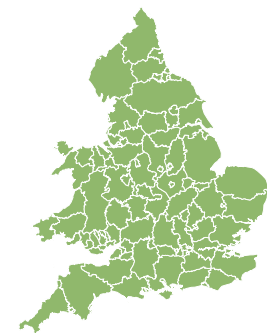


Monday

26 May 2025 10:30-23:59

Trend since last FGS

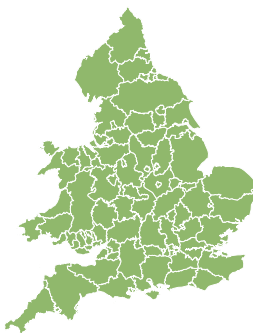
Steady



Tuesday

27 May 2025

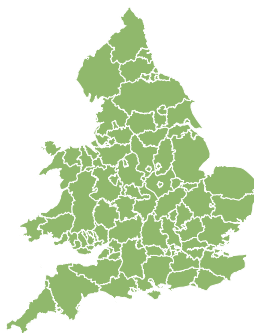
Increased



Wednesday

28 May 2025

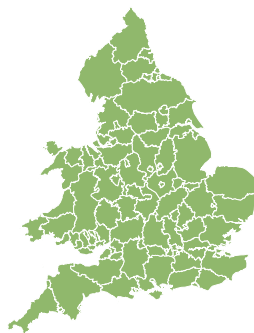
Steady



Thursday

29 May 2025

Steady



Friday

30 May 2025

Steady



Localised minor surface water flooding impacts are possible but not expected in parts of Wales on Tuesday. The overall flood risk for England and Wales is VERY LOW.

Assessment of flood risk



Surface water

The surface water flood risk is VERY LOW for the next five days.

Localised minor surface water flooding impacts are possible but not expected in parts of Wales on Tuesday due to heavy rain. Impacts could include localised flooding from urban and fast responding smaller watercourses/catchments, drains, channels and flooding from overland flow.



Coastal/Tidal

The coastal/tidal flood risk is VERY LOW for the next five days.

Minimal coastal impacts are expected along parts of the coast of Pembrokeshire and Carmarthenshire due to storm surge and large waves around times of high water this evening and tomorrow (Tuesday) evening. Impacts may include isolated spray on low-lying roads and coastal promenades.



Rivers

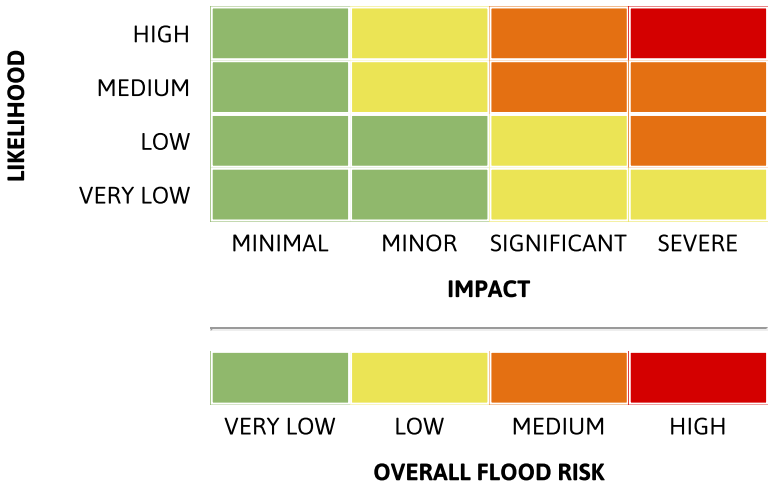
The river flood risk is VERY LOW for the next five days.



Groundwater

The groundwater flood risk is VERY LOW for the next five days.

Flood risk matrix



Summary of potential impacts

- MINIMAL**
Isolated and minor flooding of low-lying land and roads
Isolated spray/wave on coastal promenades
Little or no disruption to travel, but wet road surfaces
- MINOR**
Localised flooding of land and roads
Flooding affecting individual properties
Disruption to travel and key sites in flood plans
- SIGNIFICANT**
Flooding affecting parts of communities
Possible danger to life and damage to buildings/structures
Disruption to travel and key sites in flood plans
- SEVERE**
Danger to life, severe disruption to travel
Widespread flooding affecting whole communities
Widespread disruption or loss of infrastructure
Large scale evacuation of properties possible

Next statement due **10:30hrs Tuesday 27 May 2025 (all times are local)**

Contact details **Flood Forecasting Centre Duty Hydrometeorologist - 0330 135 4400**

More information <https://www.gov.uk/government/organisations/flood-forecasting-centre>