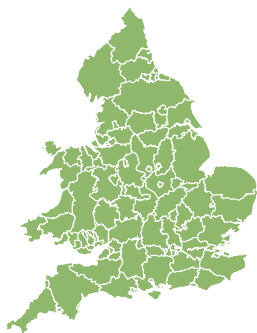


# Flood Guidance Statement

10:30hrs Sunday 11 May 2025

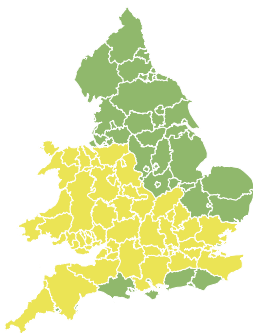


Sunday

11 May 2025 10:30-23:59

Trend since last FGS

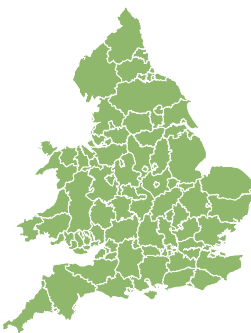
Steady



Monday

12 May 2025

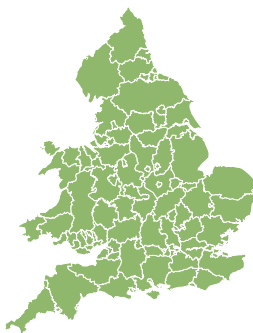
Increased



Tuesday

13 May 2025

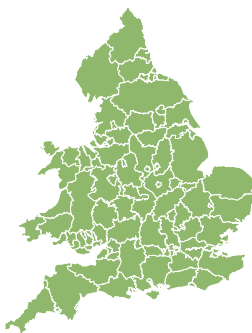
Steady



Wednesday

14 May 2025

Steady



Thursday

15 May 2025

Steady



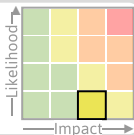
Significant surface water flooding impacts are possible but not expected in parts of England and Wales on Monday. The overall flood risk is LOW.

## Specific Areas of Concern Map 1 - Monday 12 May 2025

### RISK AREA A

Impact **SIGNIFICANT**

Likelihood **VERY LOW**



Source Surface

Likely duration 1 Day

Potential for heavy, thundery downpours and localised surface water flooding.

### RISK AREA B

Impact **MINOR**

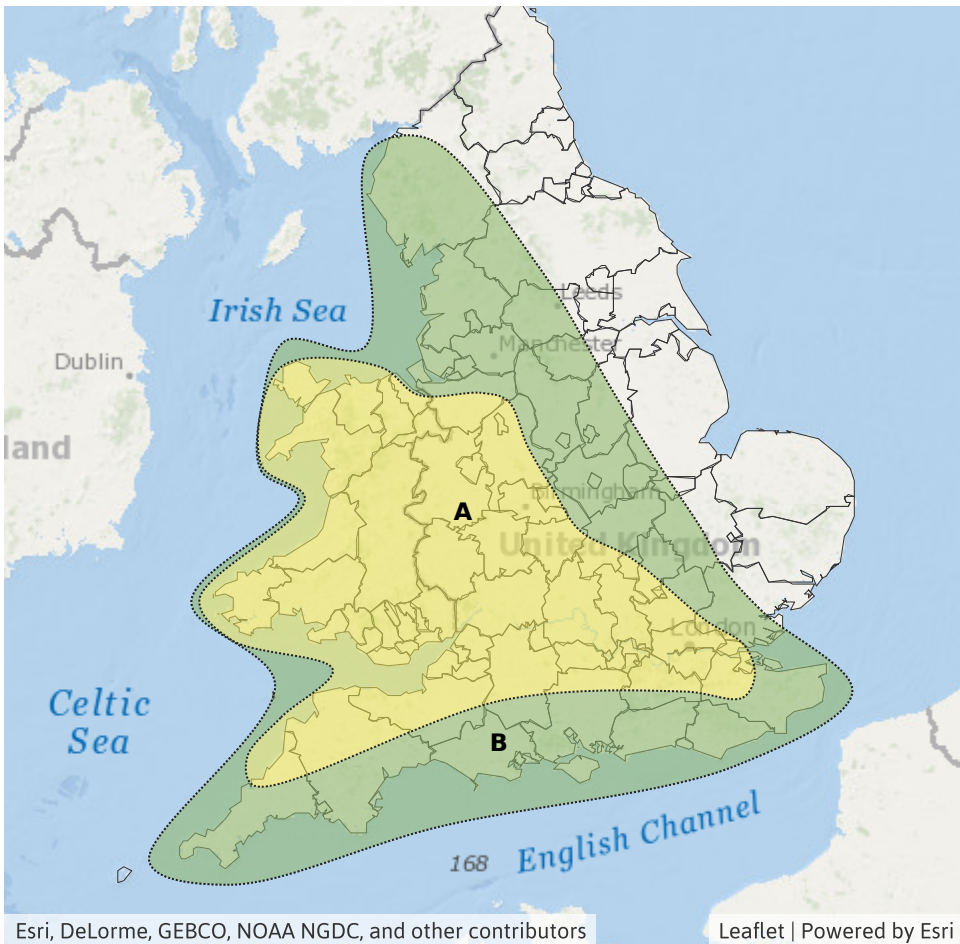
Likelihood **LOW**



Source Surface

Likely duration 1 Day

Potential for heavy, thundery downpours and localised surface water flooding.



## Assessment of flood risk



### Surface water

---

The surface water flood risk is LOW on Monday.

Localised significant surface water flooding impacts are possible but not expected in parts of England and Wales on Monday. Localised minor surface water flooding impacts are also possible more widely. See Specific Areas of Concern Map.

Minor surface water flooding impacts are possible but not expected on Sunday in parts of South Wales, South England and the Midlands.

Impacts could include localised flooding from urban and fast responding smaller watercourses/catchments, drains, channels and flooding from overland flow.



### Rivers

---

The river flood risk is VERY LOW for the next five days.



### Coastal/Tidal

---

The coastal/tidal flood risk is VERY LOW for the next five days.

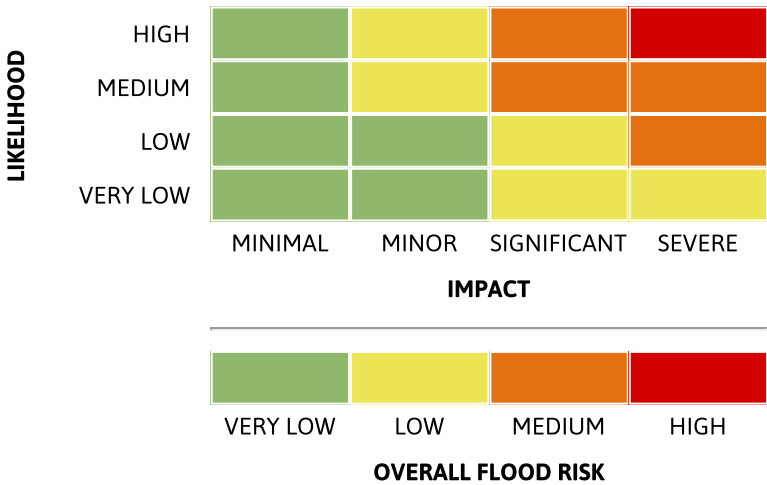


### Groundwater

---

The groundwater flood risk is VERY LOW for the next five days.

## Flood risk matrix



## Summary of potential impacts

- MINIMAL**  
Isolated and minor flooding of low-lying land and roads  
Isolated spray/wave on coastal promenades  
Little or no disruption to travel, but wet road surfaces
- MINOR**  
Localised flooding of land and roads  
Flooding affecting individual properties  
Disruption to travel and key sites in flood plans
- SIGNIFICANT**  
Flooding affecting parts of communities  
Possible danger to life and damage to buildings/structures  
Disruption to travel and key sites in flood plans
- SEVERE**  
Danger to life, severe disruption to travel  
Widespread flooding affecting whole communities  
Widespread disruption or loss of infrastructure  
Large scale evacuation of properties possible

Next statement due **10:30hrs Monday 12 May 2025 (all times are local)**

Contact details **Flood Forecasting Centre Duty Hydrometeorologist - 0330 135 4400**

More information <https://www.gov.uk/government/organisations/flood-forecasting-centre>