

Flood Guidance Statement

10:30hrs Saturday 10 May 2025

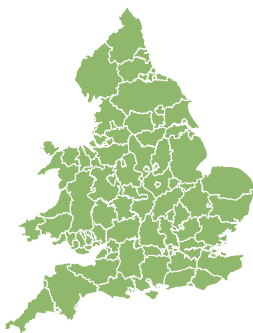


Saturday

10 May 2025 10:30-23:59

Trend since last FGS

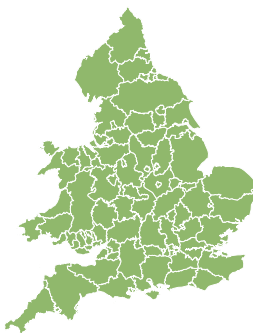
Steady



Sunday

11 May 2025

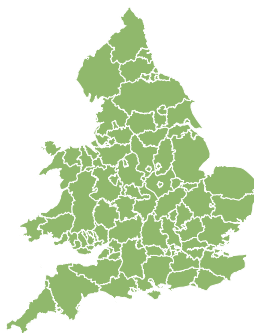
Steady



Monday

12 May 2025

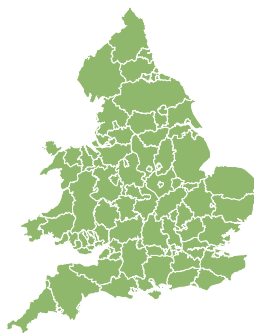
Steady



Tuesday

13 May 2025

Steady



Wednesday

14 May 2025

Steady



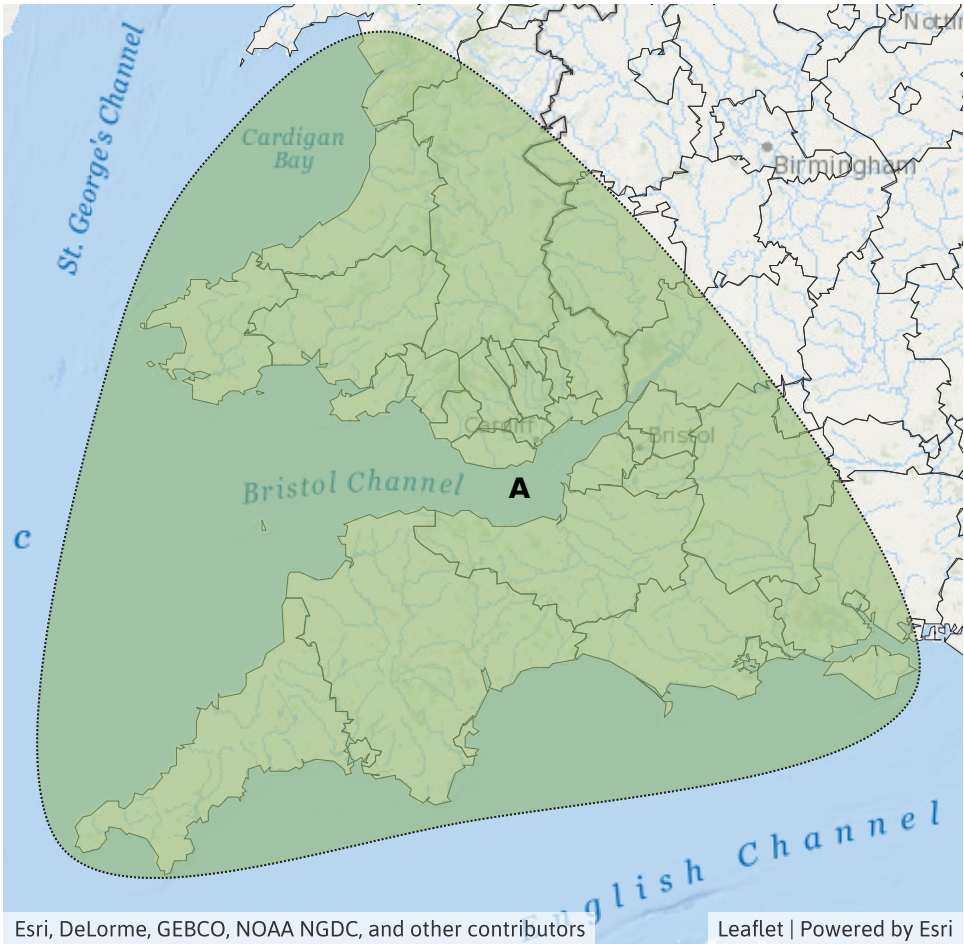
Minor surface water flooding impacts are possible in parts of England and Wales on Sunday and Monday.

Specific Areas of Concern Map 1 - Sunday 11 May 2025

RISK AREA A
Impact **MINOR**
Likelihood **LOW**

Source Surface
Likely duration 1 Day

Isolated heavy showers or thunderstorms may develop.



Flood Guidance Statement

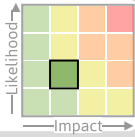
10:30hrs Saturday 10 May 2025

Specific Areas of Concern Map 2 - Monday 12 May 2025

RISK AREA B

Impact **MINOR**

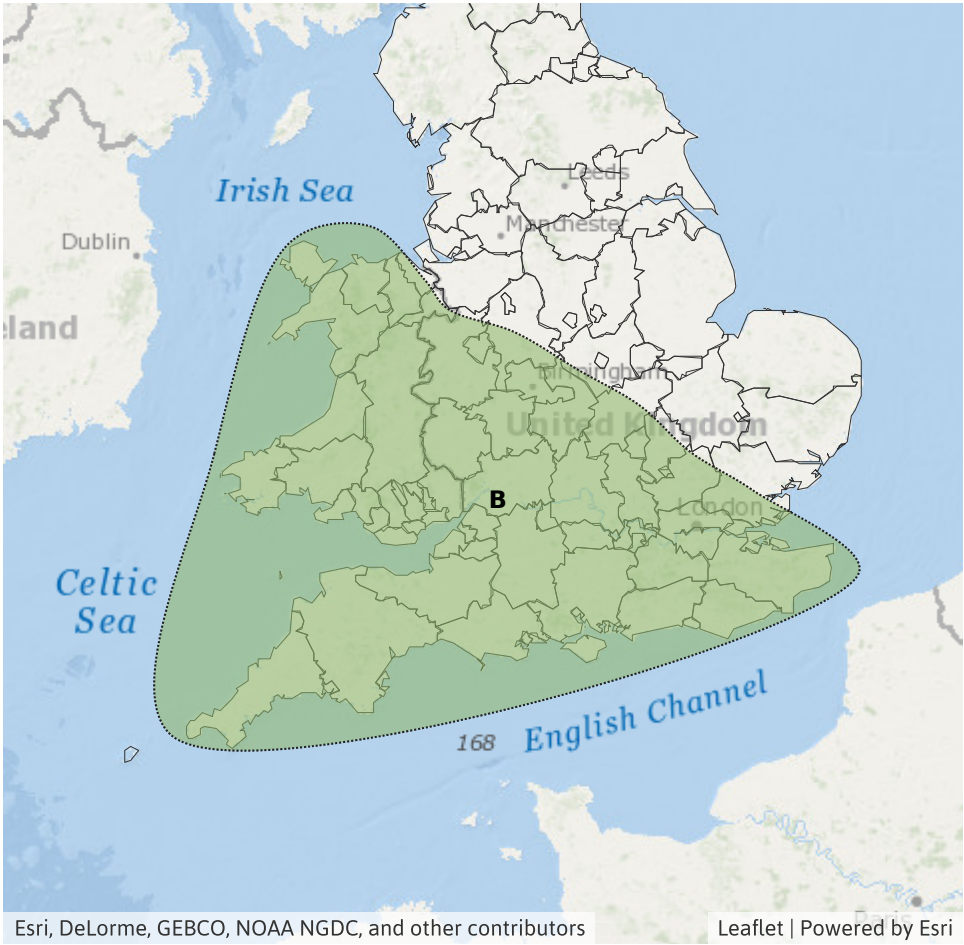
Likelihood **LOW**



Source Surface

Likely duration 1 Day

Heavy showers or thunderstorms may develop.



Assessment of flood risk



Surface water

Localised minor surface water flooding impacts are possible in parts of Wales, the South of England and the Midlands on Sunday and also including parts of the East of England and London on Monday due to the potential for heavy showers or thunderstorms to develop.

Impacts could include localised flooding from urban and fast responding smaller watercourses/catchments, drains, channels and flooding from overland flow.



Rivers

The river flood risk is VERY LOW for the next five days.



Coastal/Tidal

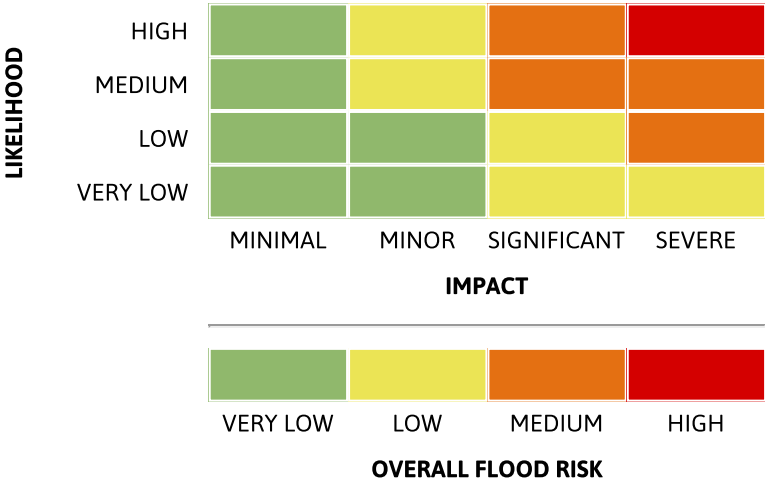
The coastal/tidal flood risk is VERY LOW for the next five days.



Groundwater

The groundwater flood risk is VERY LOW for the next five days.

Flood risk matrix



Summary of potential impacts

- MINIMAL**
Isolated and minor flooding of low-lying land and roads
Isolated spray/wave on coastal promenades
Little or no disruption to travel, but wet road surfaces
- MINOR**
Localised flooding of land and roads
Flooding affecting individual properties
Disruption to travel and key sites in flood plans
- SIGNIFICANT**
Flooding affecting parts of communities
Possible danger to life and damage to buildings/structures
Disruption to travel and key sites in flood plans
- SEVERE**
Danger to life, severe disruption to travel
Widespread flooding affecting whole communities
Widespread disruption or loss of infrastructure
Large scale evacuation of properties possible

Next statement due 10:30hrs Sunday 11 May 2025 (all times are local)

Contact details Flood Forecasting Centre Duty Hydrometeorologist - 0330 135 4400

More information <https://www.gov.uk/government/organisations/flood-forecasting-centre>