

Flood Guidance Statement

10:30hrs Friday 09 May 2025

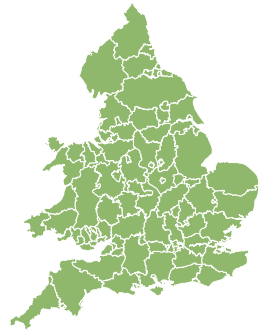


Friday

9 May 2025 10:30-23:59

Trend since last FGS

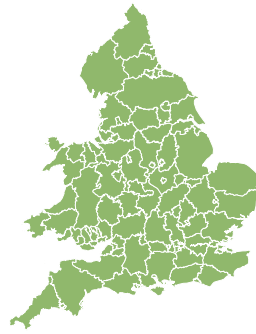
Steady



Saturday

10 May 2025

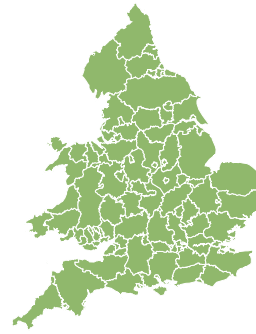
Steady



Sunday

11 May 2025

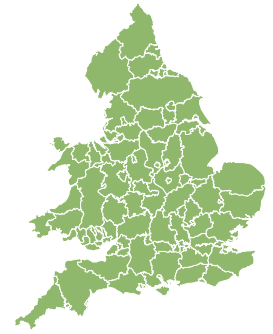
Increased



Monday

12 May 2025

Increased



Tuesday

13 May 2025

Steady



Minor surface water flooding impacts are possible but not expected in parts of England and Wales on Sunday and Monday.

Assessment of flood risk



Surface water

Localised minor surface water flooding impacts are possible but not expected in parts of Wales and the South of England, the Midlands and North West England on Sunday and Monday due to the potential for heavy showers.

Impacts could include localised flooding from urban and fast responding smaller watercourses/catchments, drains, channels and flooding from overland flow.



Rivers

The river flood risk is VERY LOW for the next five days.



Coastal/Tidal

The coastal/tidal flood risk is VERY LOW for the next five days.



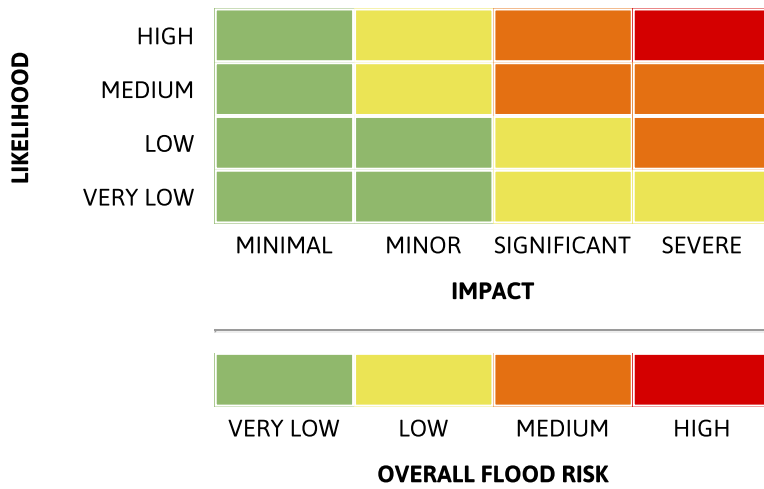
Groundwater

The groundwater flood risk is VERY LOW for the next five days.

Flood Guidance Statement

10:30hrs Friday 09 May 2025

Flood risk matrix



Summary of potential impacts

MINIMAL

Isolated and minor flooding of low-lying land and roads
Isolated spray/wave on coastal promenades
Little or no disruption to travel, but wet road surfaces

MINOR

Localised flooding of land and roads
Flooding affecting individual properties
Disruption to travel and key sites in flood plans

SIGNIFICANT

Flooding affecting parts of communities
Possible danger to life and damage to buildings/structures
Disruption to travel and key sites in flood plans

SEVERE

Danger to life, severe disruption to travel
Widespread flooding affecting whole communities
Widespread disruption or loss of infrastructure
Large scale evacuation of properties possible

Next statement due **10:30hrs Saturday 10 May 2025 (all times are local)**

Contact details **Flood Forecasting Centre Duty Hydrometeorologist - 0330 135 4400**

More information <https://www.gov.uk/government/organisations/flood-forecasting-centre>