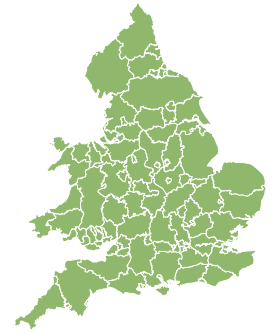
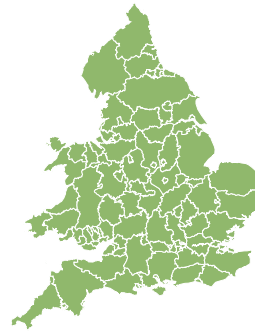
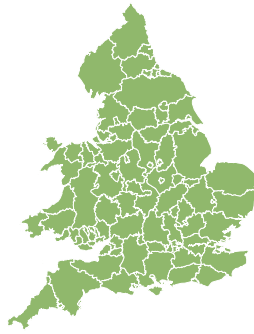
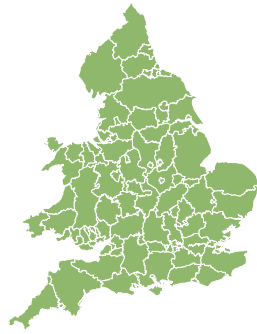
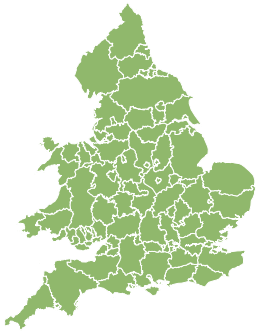


Flood Guidance Statement

10:30hrs Saturday 26 April 2025



Saturday

26 Apr 2025 10:30-23:59
Trend since last FGS

Steady



Sunday

27 Apr 2025

Steady



Monday

28 Apr 2025

Steady



Tuesday

29 Apr 2025

Steady



Wednesday

30 Apr 2025

Steady



The overall flood risk for England and Wales for the next five days is VERY LOW.

Assessment of flood risk



Coastal/Tidal

The coastal/tidal flood risk is VERY LOW for the next five days.

Minimal coastal impacts are expected along some English and Welsh coasts on Monday and Tuesday due to spring tides. Impacts may include isolated spray on low-lying roads and coastal promenades.



Surface water

The surface water flood risk is VERY LOW for the next five days.



Rivers

The river flood risk is VERY LOW for the next five days.



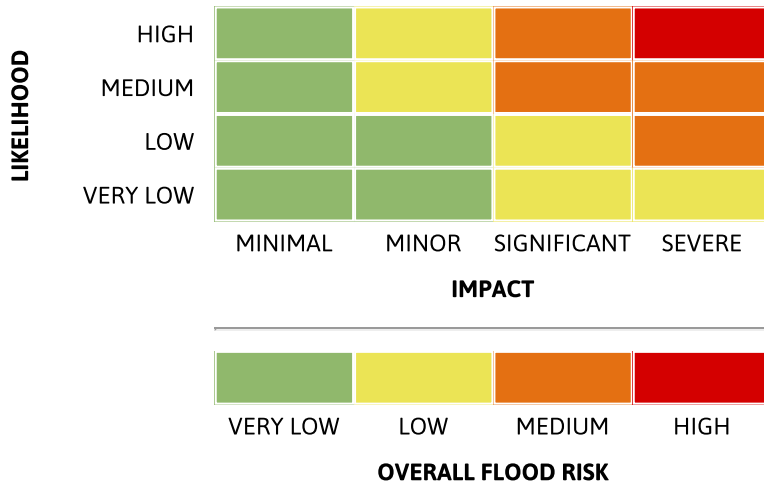
Groundwater

The groundwater flood risk is VERY LOW for the next five days.

Flood Guidance Statement

10:30hrs Saturday 26 April 2025

Flood risk matrix



Summary of potential impacts

MINIMAL

Isolated and minor flooding of low-lying land and roads
Isolated spray/wave on coastal promenades
Little or no disruption to travel, but wet road surfaces

MINOR

Localised flooding of land and roads
Flooding affecting individual properties
Disruption to travel and key sites in flood plans

SIGNIFICANT

Flooding affecting parts of communities
Possible danger to life and damage to buildings/structures
Disruption to travel and key sites in flood plans

SEVERE

Danger to life, severe disruption to travel
Widespread flooding affecting whole communities
Widespread disruption or loss of infrastructure
Large scale evacuation of properties possible

Next statement due **10:30hrs Sunday 27 April 2025 (all times are local)**

Contact details **Flood Forecasting Centre Duty Hydrometeorologist - 0330 135 4400**

More information <https://www.gov.uk/government/organisations/flood-forecasting-centre>