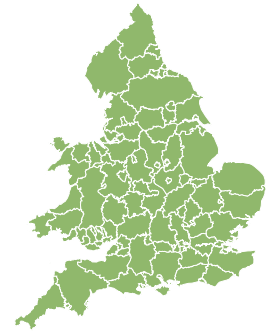
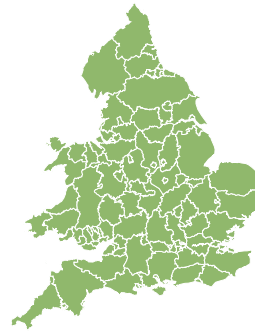
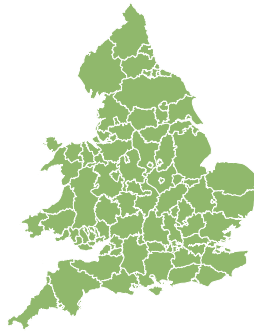
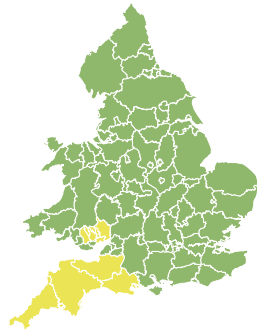
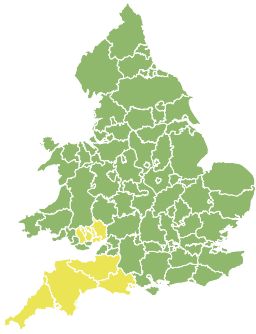


# Flood Guidance Statement

10:30hrs Friday 18 April 2025



Friday

18 Apr 2025 10:30-23:59

Trend since last FGS

Increased ↑

Saturday

19 Apr 2025

Increased ↑

Sunday

20 Apr 2025

Steady →

Monday

21 Apr 2025

Steady →

Tuesday

22 Apr 2025

Steady →

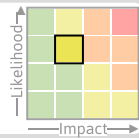
Minor surface water flooding impacts are probable in parts of South West England and South Wales today (Friday) and into tomorrow morning. The overall flood risk for England and Wales is LOW.

## Specific Areas of Concern Map 1 - Friday 18 and Saturday morning 19 April 2025

### RISK AREA A

Impact **MINOR**

Likelihood **MEDIUM**



Source Surface

Likely duration 2 Days

Surface water flooding impacts from heavy rain Friday and into early Saturday.

### RISK AREA B

Impact **MINOR**

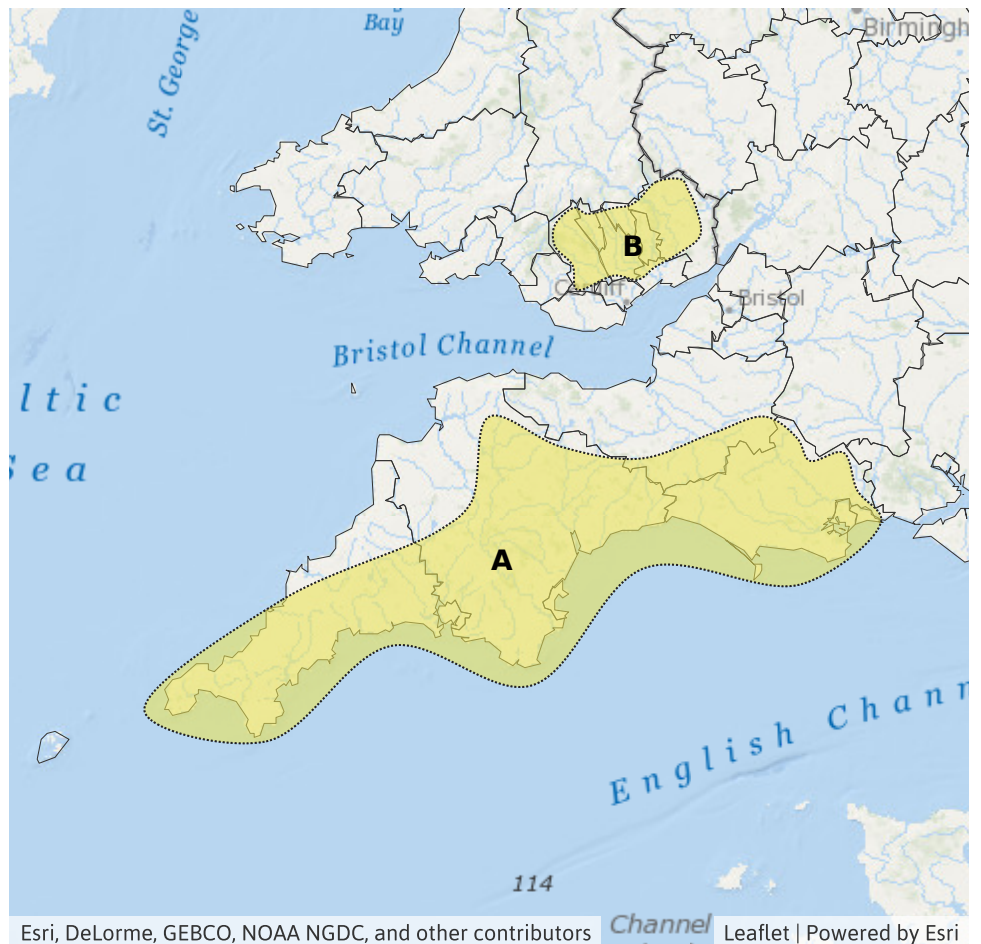
Likelihood **MEDIUM**



Source Surface

Likely duration 2 Days

Surface water flooding impacts from heavy rain Friday and into early Saturday.



Esri, DeLorme, GEBCO, NOAA NGDC, and other contributors

Channel

Leaflet | Powered by Esri

## Assessment of flood risk



### Surface water

---

The surface water flood risk is LOW today (Friday) and tomorrow morning (Saturday).

Minor surface water flooding impacts are probable in parts of South West England and South East Wales today and overnight into tomorrow morning due to heavy rain. See Specific Areas of Concern Map.

Minor surface water flooding impacts are also possible but not expected more widely across South Wales, South West England, Hampshire and Isle of Wight.

Impacts could include localised flooding from urban and fast responding smaller watercourses/catchments, drains, channels and flooding from overland flow.



### Rivers

---

The river flood risk is VERY LOW for the next five days.



### Coastal/Tidal

---

The coastal/tidal flood risk is VERY LOW for the next five days.



### Groundwater

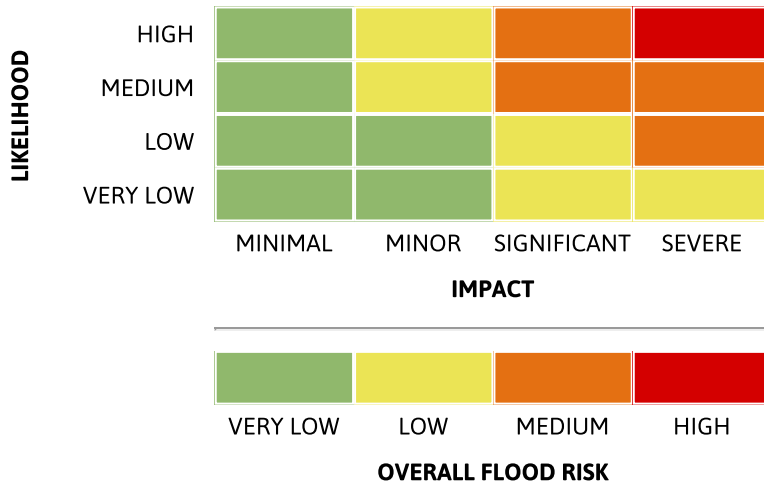
---

The groundwater flood risk is VERY LOW for the next five days.

# Flood Guidance Statement

10:30hrs Friday 18 April 2025

## Flood risk matrix



## Summary of potential impacts

### MINIMAL

Isolated and minor flooding of low-lying land and roads  
Isolated spray/wave on coastal promenades  
Little or no disruption to travel, but wet road surfaces

### MINOR

Localised flooding of land and roads  
Flooding affecting individual properties  
Disruption to travel and key sites in flood plans

### SIGNIFICANT

Flooding affecting parts of communities  
Possible danger to life and damage to buildings/structures  
Disruption to travel and key sites in flood plans

### SEVERE

Danger to life, severe disruption to travel  
Widespread flooding affecting whole communities  
Widespread disruption or loss of infrastructure  
Large scale evacuation of properties possible

Next statement due **10:30hrs Saturday 19 April 2025 (all times are local)**

Contact details **Flood Forecasting Centre Duty Hydrometeorologist - 0330 135 4400**

More information <https://www.gov.uk/government/organisations/flood-forecasting-centre>