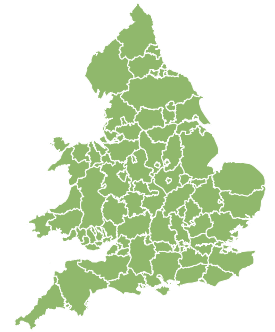
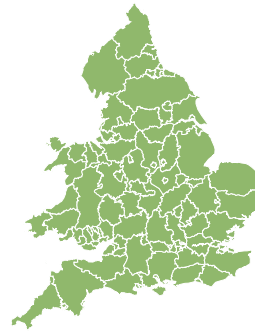
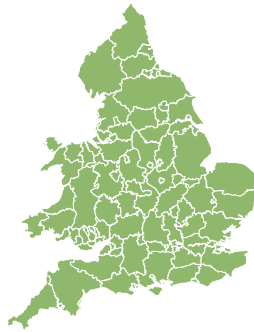
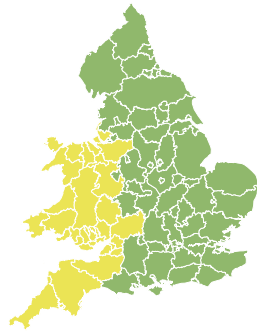
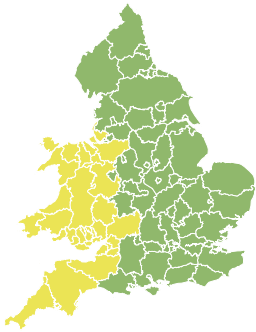


# Flood Guidance Statement

10:30hrs Tuesday 15 April 2025



Tuesday

15 Apr 2025 10:30-23:59

Trend since last FGS

Increased ↑

Wednesday

16 Apr 2025

Increased ↑

Thursday

17 Apr 2025

Steady →

Friday

18 Apr 2025

Steady →

Saturday

19 Apr 2025

Steady →

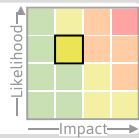
Minor surface water flooding impacts are probable across parts of England and Wales today (Tuesday) and into tomorrow (Wednesday). The overall flood risk is LOW on Tuesday and Wednesday.

## Specific Areas of Concern Map 1 - Tuesday 15 and Wednesday 16 April 2025

### RISK AREA A

Impact **MINOR**

Likelihood **MEDIUM**



Source Surface

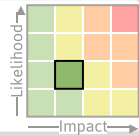
Likely duration 2 Days

Periods of heavy and persistent rain and heavy showers.

### RISK AREA B

Impact **MINOR**

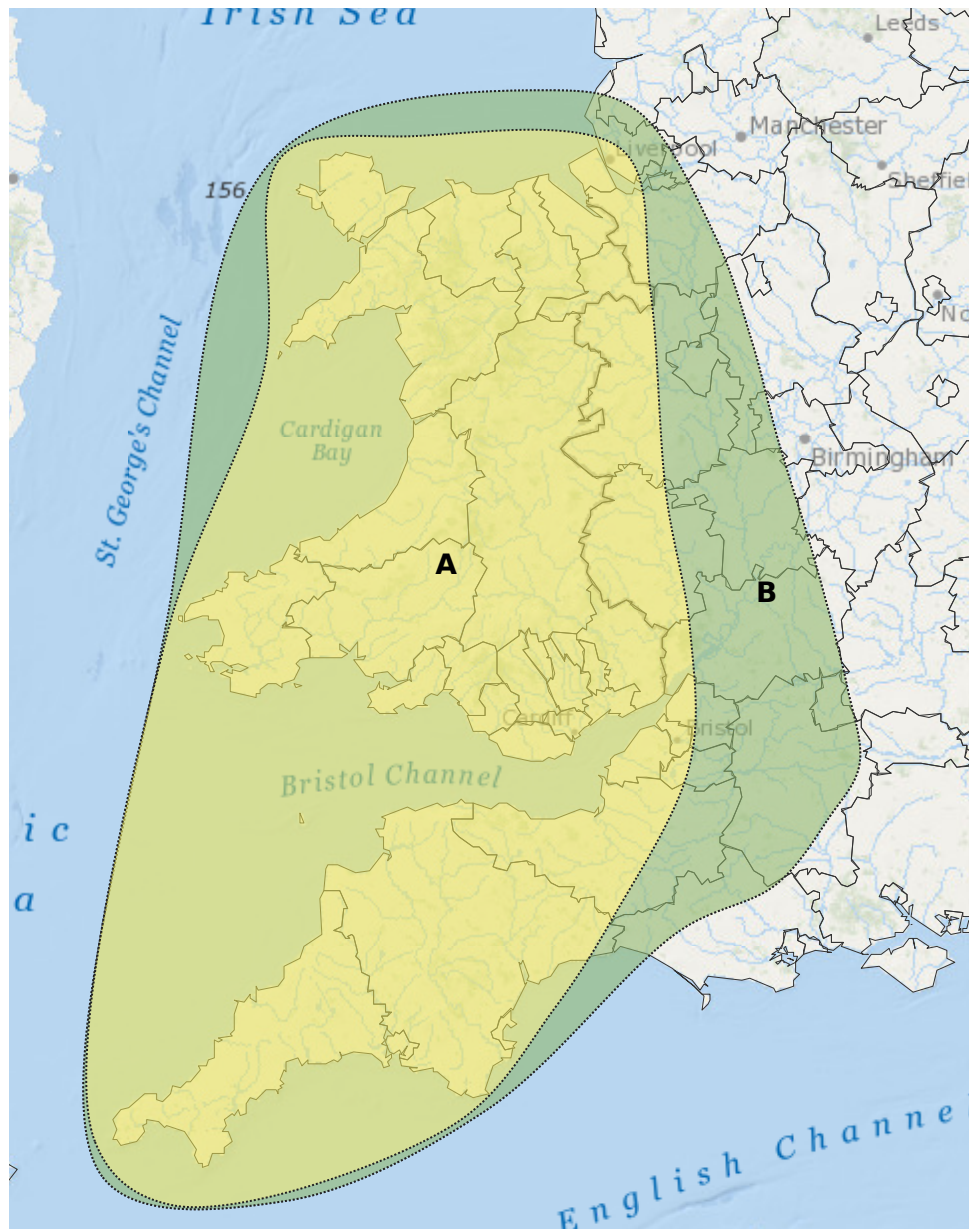
Likelihood **LOW**



Source Surface

Likely duration 2 Days

Heavy rain. Chance of heavy afternoon showers or thunderstorms in West Midlands



## Assessment of flood risk



### Surface water

---

The surface water flood risk is LOW today (Tuesday) and tomorrow (Wednesday).

Minor surface water flooding impacts are probable across parts of England and Wales today and into tomorrow morning. This is due to prolonged and sometimes heavy rain and heavy showers today and into tomorrow morning. See Specific Areas of Concern Map.

Impacts could include localised flooding from urban and fast responding smaller watercourses/catchments, drains, channels and flooding from overland flow.



### Rivers

---

The river flood risk is VERY LOW for the next five days.

Minor river flooding impacts are possible but not expected across parts of Wales on Tuesday and Wednesday due to prolonged and sometimes heavy rain and heavy showers.



### Coastal/Tidal

---

The coastal/tidal flood risk is VERY LOW for the next five days.

Minimal coastal/tidal impacts are possible overnight tonight into early Wednesday morning for parts of the English Channel coast due to large waves and gale force winds. Impacts may include isolated spray and wave overtopping along coastal promenades.



### Groundwater

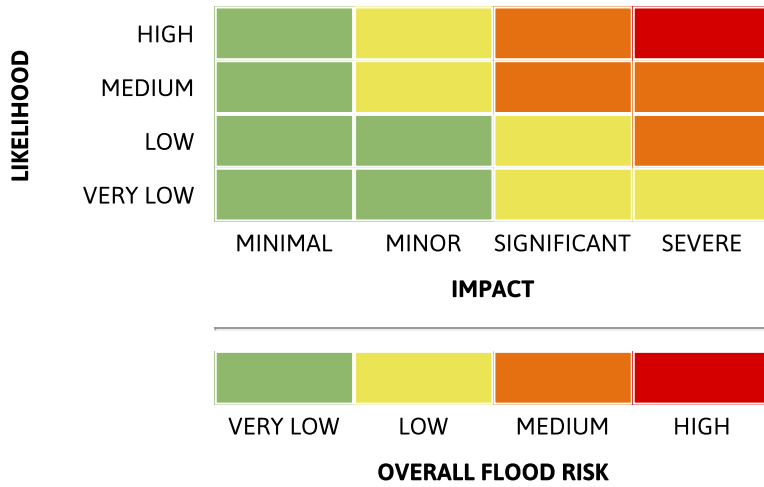
---

The groundwater flood risk is VERY LOW for the next five days.

# Flood Guidance Statement

10:30hrs Tuesday 15 April 2025

## Flood risk matrix



## Summary of potential impacts

### MINIMAL

Isolated and minor flooding of low-lying land and roads  
Isolated spray/wave on coastal promenades  
Little or no disruption to travel, but wet road surfaces

### MINOR

Localised flooding of land and roads  
Flooding affecting individual properties  
Disruption to travel and key sites in flood plans

### SIGNIFICANT

Flooding affecting parts of communities  
Possible danger to life and damage to buildings/structures  
Disruption to travel and key sites in flood plans

### SEVERE

Danger to life, severe disruption to travel  
Widespread flooding affecting whole communities  
Widespread disruption or loss of infrastructure  
Large scale evacuation of properties possible

Next statement due **10:30hrs Wednesday 16 April 2025 (all times are local)**

Contact details **Flood Forecasting Centre Duty Hydrometeorologist - 0330 135 4400**

More information <https://www.gov.uk/government/organisations/flood-forecasting-centre>