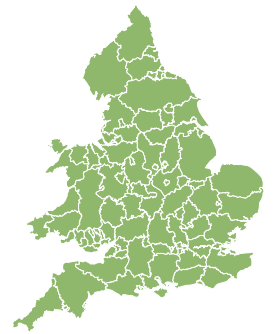
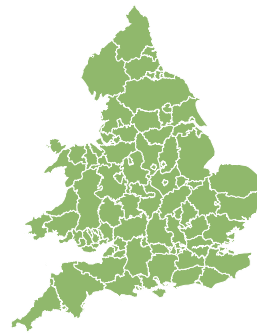
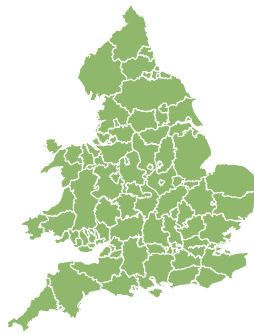
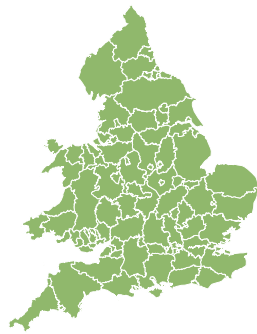
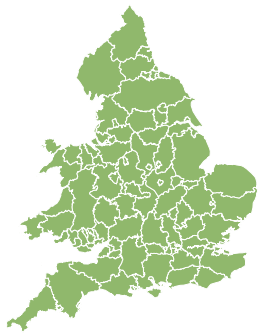


Flood Guidance Statement

10:30hrs Monday 14 April 2025



Monday

14 Apr 2025 10:30-23:59
Trend since last FGS

Steady →

Tuesday

15 Apr 2025

Increased ↑

Wednesday

16 Apr 2025

Increased ↑

Thursday

17 Apr 2025

Steady →

Friday

18 Apr 2025

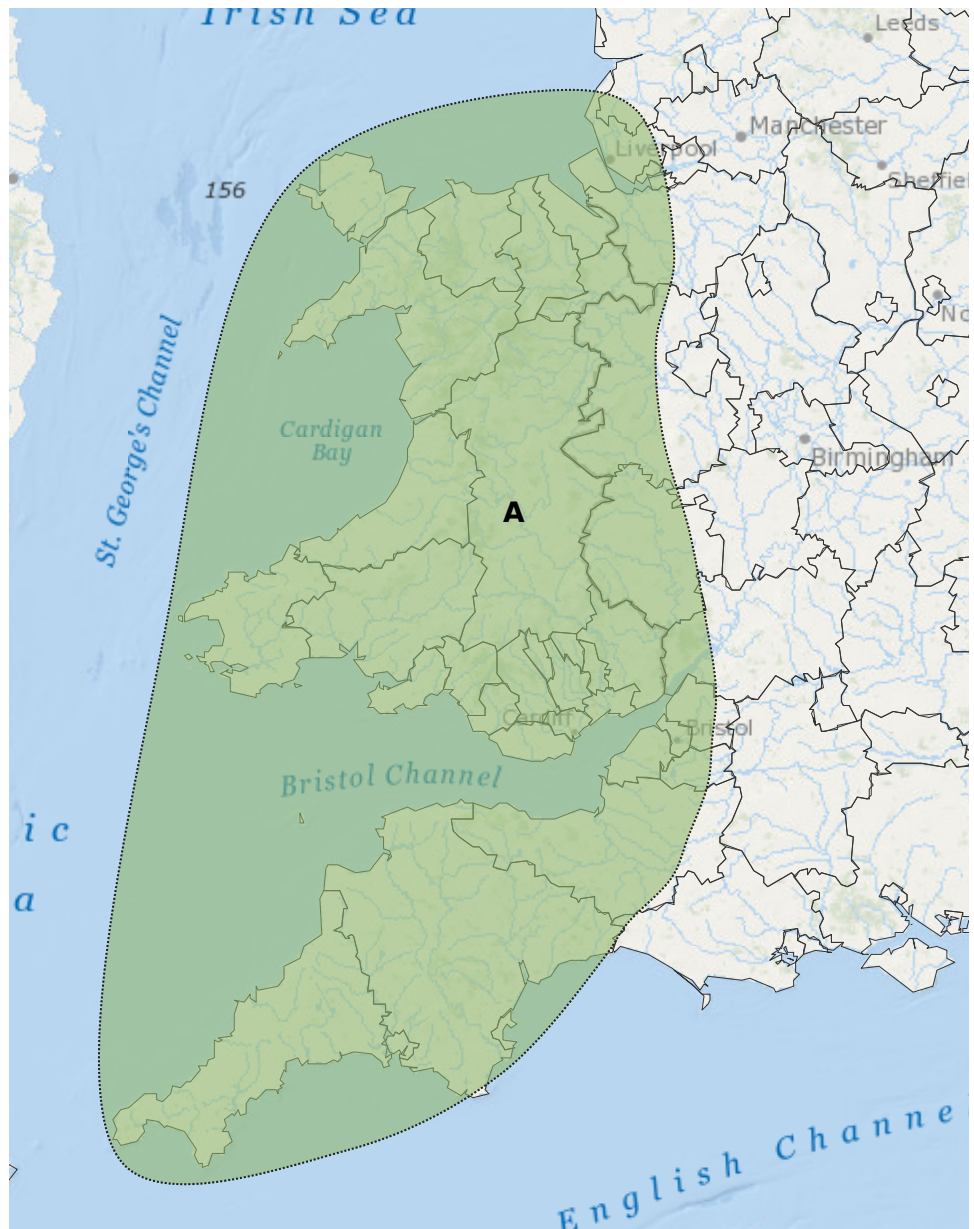
Steady →

Minor surface water flooding impacts are possible across parts of England and Wales on Tuesday and Wednesday. The overall flood risk is VERY LOW for the next five days.

Specific Areas of Concern Map 1 - Tuesday 15 April 2025

RISK AREA A
Impact **MINOR**
Likelihood **LOW**

Source Surface
Likely duration 2 Days
Risk of flooding impacts due to heavy rain.

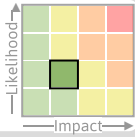


Flood Guidance Statement

10:30hrs Monday 14 April 2025

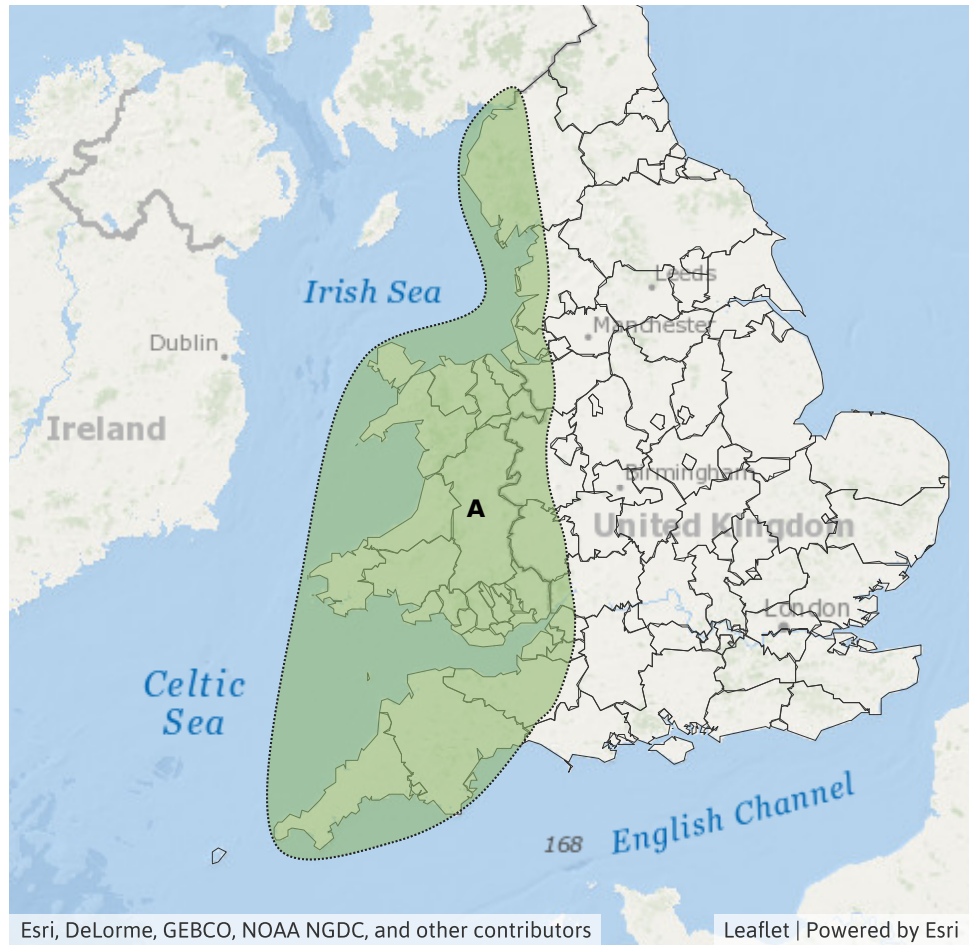
Specific Areas of Concern Map 2 - Wednesday 16 April 2025

RISK AREA A
Impact **MINOR**
Likelihood **LOW**



Source Surface
Likely duration 2 Days

Risk of flooding impacts due to heavy rain.



Assessment of flood risk



Surface water

The surface water flood risk is VERY LOW for the next five days.

Minor surface water flooding impacts are possible across parts of England and Wales on Tuesday and Wednesday due to prolonged and sometimes heavy rain and heavy showers.



Rivers

The river flood risk is VERY LOW for the next five days.

Minor river flooding impacts are possible but not expected across parts of Wales on Tuesday and Wednesday due to prolonged and sometimes heavy rain.



Groundwater

The groundwater flood risk is VERY LOW for the next five days.



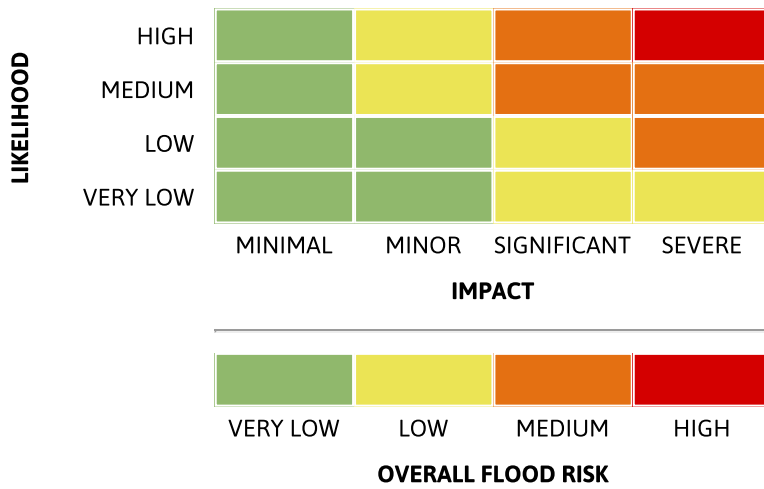
Coastal/Tidal

The coastal/tidal flood risk is VERY LOW for the next five days.

Flood Guidance Statement

10:30hrs Monday 14 April 2025

Flood risk matrix



Summary of potential impacts

MINIMAL

Isolated and minor flooding of low-lying land and roads
Isolated spray/wave on coastal promenades
Little or no disruption to travel, but wet road surfaces

MINOR

Localised flooding of land and roads
Flooding affecting individual properties
Disruption to travel and key sites in flood plans

SIGNIFICANT

Flooding affecting parts of communities
Possible danger to life and damage to buildings/structures
Disruption to travel and key sites in flood plans

SEVERE

Danger to life, severe disruption to travel
Widespread flooding affecting whole communities
Widespread disruption or loss of infrastructure
Large scale evacuation of properties possible

Next statement due **10:30hrs Tuesday 15 April 2025 (all times are local)**

Contact details **Flood Forecasting Centre Duty Hydrometeorologist - 0330 135 4400**

More information <https://www.gov.uk/government/organisations/flood-forecasting-centre>