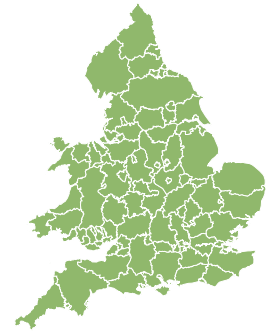
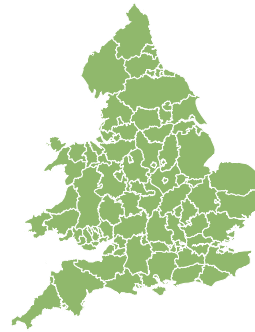
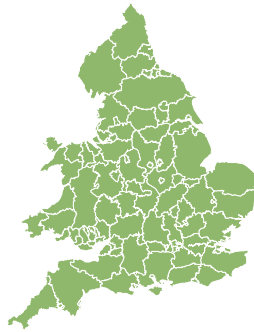
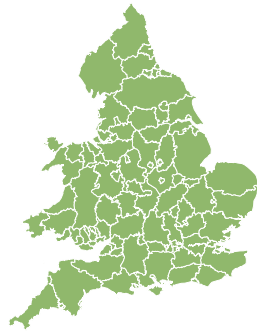
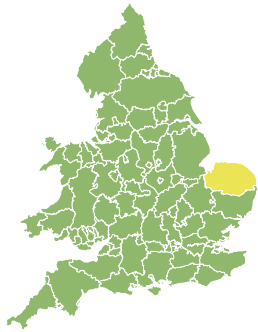


# Flood Guidance Statement

10:30hrs Sunday 30 March 2025



Sunday

30 Mar 2025 10:30-23:59

Trend since last FGS

Increased ↑

Monday

31 Mar 2025

Steady →

Tuesday

1 Apr 2025

Steady →

Wednesday

2 Apr 2025

Steady →

Thursday

3 Apr 2025

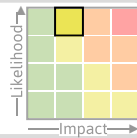
Steady →

Minor coastal/tidal flooding impacts are expected for parts of Norfolk today (Sunday) and possible more widely for parts of England today and into early Monday. The overall flood risk is LOW.

## Specific Areas of Concern Map 1 - Sunday 30 and early Monday 31 March 2025

### RISK AREA A

Impact **MINOR**  
Likelihood **HIGH**



Source Coastal/Tidal  
Likely duration 1 Day

Localised flooding expected around high water on Sunday evening

### RISK AREA B

Impact **MINOR**  
Likelihood **LOW**

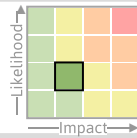


Source Coastal/Tidal  
Likely duration 1 Day

Localised flooding possible around high water on Sunday afternoon/evening

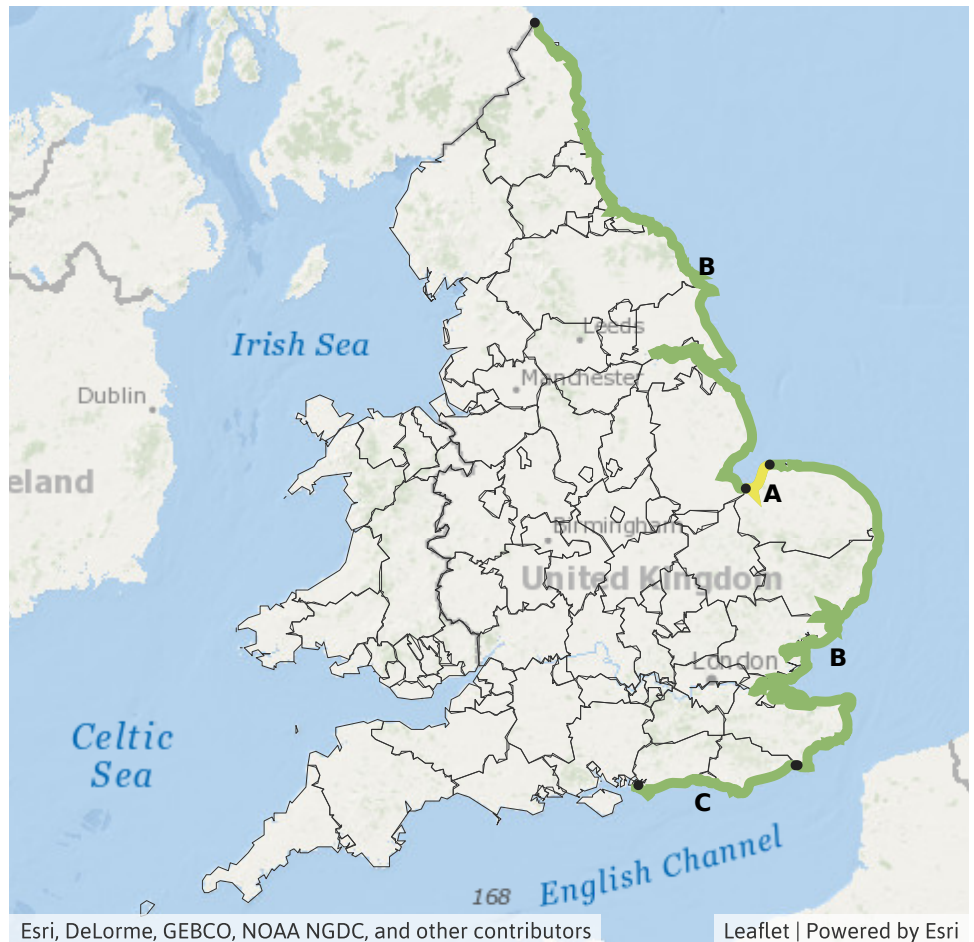
### RISK AREA C

Impact **MINOR**  
Likelihood **LOW**



Source Coastal/Tidal  
Likely duration 2 Days

Localised flooding possible around high water late on Sun night/early Mon morning



## Assessment of flood risk

### Coastal/Tidal

---

The coastal/tidal flood risk is LOW on Sunday.

Minor coastal/tidal flooding impacts are expected for parts of the Norfolk coast today (Sunday) and are possible more widely for the English coast today, continuing into the early hours of Monday on the South coast of England. See Specific Areas of Concern Map.

Minor coastal/tidal flooding impacts are also possible but not expected more widely for some coasts of England and Wales from today until Tuesday.

This is due to high spring tides coupled with storm surge.

### Surface water

---

The surface water flood risk is VERY LOW for the next five days.

### Rivers

---

The river flood risk is VERY LOW for the next five days.

### Groundwater

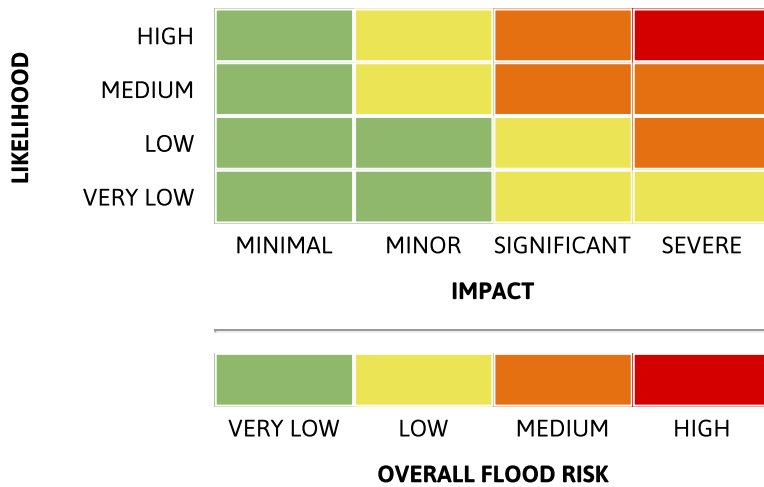
---

The groundwater flood risk is VERY LOW for the next five days.

# Flood Guidance Statement

10:30hrs Sunday 30 March 2025

## Flood risk matrix



## Summary of potential impacts

### MINIMAL

Isolated and minor flooding of low-lying land and roads  
Isolated spray/wave on coastal promenades  
Little or no disruption to travel, but wet road surfaces

### MINOR

Localised flooding of land and roads  
Flooding affecting individual properties  
Disruption to travel and key sites in flood plans

### SIGNIFICANT

Flooding affecting parts of communities  
Possible danger to life and damage to buildings/structures  
Disruption to travel and key sites in flood plans

### SEVERE

Danger to life, severe disruption to travel  
Widespread flooding affecting whole communities  
Widespread disruption or loss of infrastructure  
Large scale evacuation of properties possible

Next statement due **10:30hrs Monday 31 March 2025 (all times are local)**

Contact details **Flood Forecasting Centre Duty Hydrometeorologist - 0330 135 4400**

More information <https://www.gov.uk/government/organisations/flood-forecasting-centre>