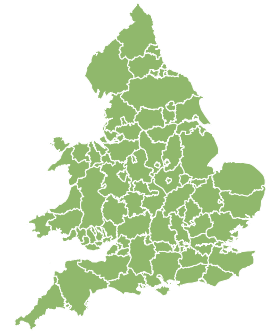
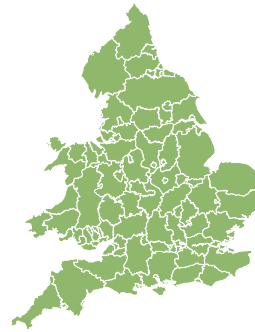
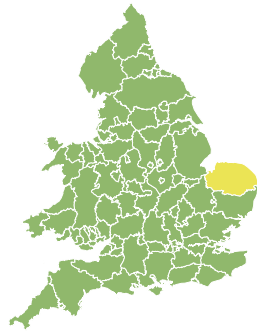
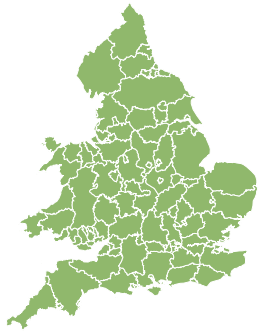


Flood Guidance Statement

10:30hrs Saturday 29 March 2025



Saturday

29 Mar 2025 10:30-23:59
Trend since last FGS

Steady →

Sunday

30 Mar 2025

Steady →

Monday

31 Mar 2025

Steady →

Tuesday

1 Apr 2025

Steady →

Wednesday

2 Apr 2025

Steady →

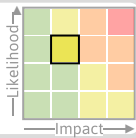
Minor coastal/tidal flooding impacts are probable for parts of Norfolk on Sunday and possible more widely for parts of England on Sunday and into early Monday. The overall flood risk is LOW.

Specific Areas of Concern Map 1 - Sunday 30 and early Monday 31 March 2025

RISK AREA A

Impact **MINOR**

Likelihood **MEDIUM**



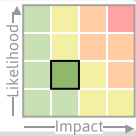
Source Coastal/Tidal
Likely duration 1 Day

Localised flooding probable around high water on Sunday evening

RISK AREA B

Impact **MINOR**

Likelihood **LOW**



Source Coastal/Tidal
Likely duration 1 Day

Localised flooding possible around high water on Sunday afternoon/evening

RISK AREA C

Impact **MINOR**

Likelihood **LOW**



Source Coastal/Tidal
Likely duration 2 Days

Localised flooding possible around high water late on Sun night/early Mon morning



Esri, DeLorme, GEBCO, NOAA NGDC, and other contributors

Leaflet | Powered by Esri

Assessment of flood risk

Coastal/Tidal

The coastal/tidal flood risk is LOW on Sunday.

Minor coastal/tidal flooding impacts are probable for parts of the Norfolk coast on Sunday and are possible more widely for the English coast on Sunday, continuing into the early hours of Monday for the South coast of England. See Specific Areas of Concern Map.

Minor coastal/tidal flooding impacts are also possible but not expected more widely for some coasts of England and Wales between Saturday and Tuesday.

This is due to high spring tides coupled with storm surge.

Surface water

The surface water flood risk is VERY LOW for the next five days.

Rivers

The river flood risk is VERY LOW for the next five days.

Groundwater

The groundwater flood risk is VERY LOW for the next five days.

Flood Guidance Statement

10:30hrs Saturday 29 March 2025

Flood risk matrix



Summary of potential impacts

MINIMAL

Isolated and minor flooding of low-lying land and roads
Isolated spray/wave on coastal promenades
Little or no disruption to travel, but wet road surfaces

MINOR

Localised flooding of land and roads
Flooding affecting individual properties
Disruption to travel and key sites in flood plans

SIGNIFICANT

Flooding affecting parts of communities
Possible danger to life and damage to buildings/structures
Disruption to travel and key sites in flood plans

SEVERE

Danger to life, severe disruption to travel
Widespread flooding affecting whole communities
Widespread disruption or loss of infrastructure
Large scale evacuation of properties possible

Next statement due **10:30hrs Sunday 30 March 2025 (all times are local)**

Contact details **Flood Forecasting Centre Duty Hydrometeorologist - 0330 135 4400**

More information <https://www.gov.uk/government/organisations/flood-forecasting-centre>