

Flood Guidance Statement

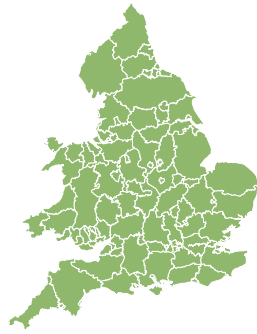
10:30hrs Thursday 27 March 2025



Thursday

27 Mar 2025 10:30-23:59
Trend since last FGS

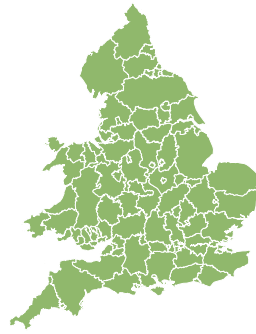
Steady



Friday

28 Mar 2025

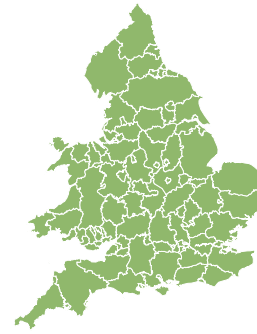
Steady



Saturday

29 Mar 2025

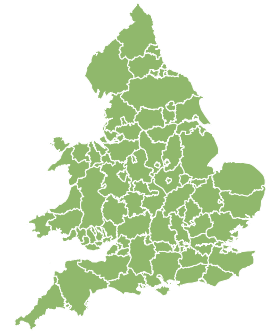
Steady



Sunday

30 Mar 2025

Steady



Monday

31 Mar 2025

Steady



Minor coastal/tidal impacts are possible but not expected along the coast of North West England on Saturday, and some Welsh and English coasts on Sunday and Monday. The overall flood risk is VERY LOW.

Assessment of flood risk



Coastal/Tidal

The coastal/tidal flood risk is VERY LOW for the next five days.

Minor coastal/tidal impacts are possible but not expected along the coast of North West England on Saturday, and some Welsh and English coasts on Sunday and Monday. This is due to high tides coupled with storm surge. Impacts may include flooding of low lying land and roads and perhaps some spray and wave overtopping on coastal promenades.



Surface water

The surface water flood risk is VERY LOW for the next five days.



Rivers

The river flood risk is VERY LOW for the next five days.



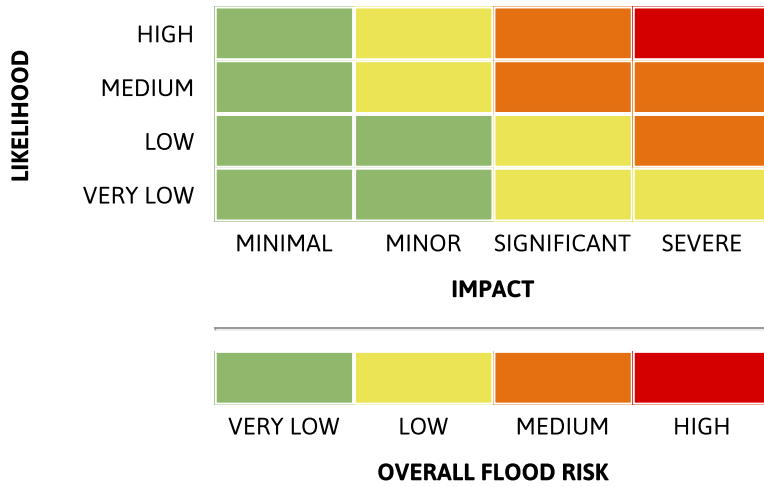
Groundwater

The groundwater flood risk is VERY LOW for the next five days.

Flood Guidance Statement

10:30hrs Thursday 27 March 2025

Flood risk matrix



Summary of potential impacts

MINIMAL

Isolated and minor flooding of low-lying land and roads
Isolated spray/wave on coastal promenades
Little or no disruption to travel, but wet road surfaces

MINOR

Localised flooding of land and roads
Flooding affecting individual properties
Disruption to travel and key sites in flood plans

SIGNIFICANT

Flooding affecting parts of communities
Possible danger to life and damage to buildings/structures
Disruption to travel and key sites in flood plans

SEVERE

Danger to life, severe disruption to travel
Widespread flooding affecting whole communities
Widespread disruption or loss of infrastructure
Large scale evacuation of properties possible

Next statement due **10:30hrs Friday 28 March 2025 (all times are local)**

Contact details **Flood Forecasting Centre Duty Hydrometeorologist - 0330 135 4400**

More information <https://www.gov.uk/government/organisations/flood-forecasting-centre>