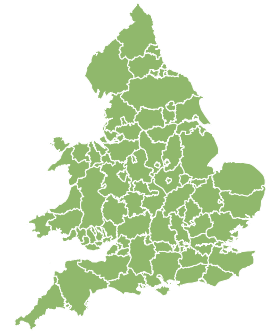
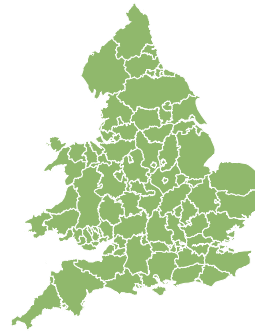


# Flood Guidance Statement

10:30hrs Wednesday 26 March 2025



Wednesday

26 Mar 2025 10:30-23:59

Trend since last FGS

Steady



Thursday

27 Mar 2025

Steady



Friday

28 Mar 2025

Steady



Saturday

29 Mar 2025

Increased



Sunday

30 Mar 2025

Increased



Minor coastal/tidal impacts are possible but not expected along the coast of North West England on Saturday, and some Welsh and English coasts on Sunday. The overall flood risk for England and Wales for the next five days is VERY LOW.

## Assessment of flood risk



### Coastal/Tidal

The coastal/tidal flood risk is VERY LOW for the next five days.

Minimal coastal/tidal impacts are expected along some Welsh and English coasts on Saturday. Minor coastal/tidal impacts are possible but not expected along the coast of North West England on Saturday, and some Welsh and English coasts on Sunday. This is mainly due to high tides coupled with a storm surge and increased wave heights. Impacts may include flooding of low lying land and roads and perhaps some spray and wave overtopping on coastal promenades.



### Surface water

The surface water flood risk is VERY LOW for the next five days.



### Rivers

The river flood risk is VERY LOW for the next five days.



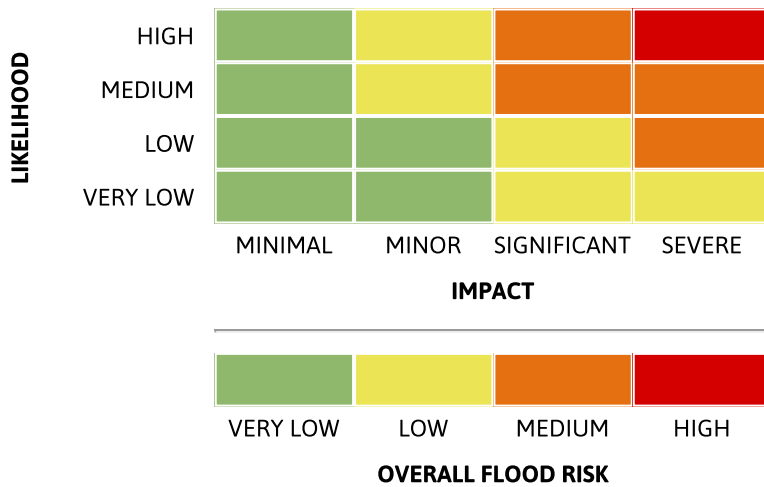
### Groundwater

The groundwater flood risk is VERY LOW for the next five days.

# Flood Guidance Statement

10:30hrs Wednesday 26 March 2025

## Flood risk matrix



## Summary of potential impacts

### MINIMAL

Isolated and minor flooding of low-lying land and roads  
Isolated spray/wave on coastal promenades  
Little or no disruption to travel, but wet road surfaces

### MINOR

Localised flooding of land and roads  
Flooding affecting individual properties  
Disruption to travel and key sites in flood plans

### SIGNIFICANT

Flooding affecting parts of communities  
Possible danger to life and damage to buildings/structures  
Disruption to travel and key sites in flood plans

### SEVERE

Danger to life, severe disruption to travel  
Widespread flooding affecting whole communities  
Widespread disruption or loss of infrastructure  
Large scale evacuation of properties possible

Next statement due **10:30hrs Thursday 27 March 2025 (all times are local)**

Contact details **Flood Forecasting Centre Duty Hydrometeorologist - 0330 135 4400**

More information <https://www.gov.uk/government/organisations/flood-forecasting-centre>