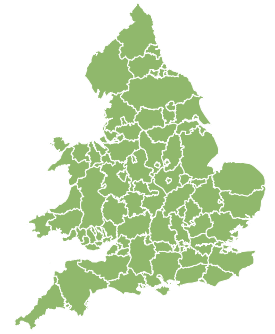
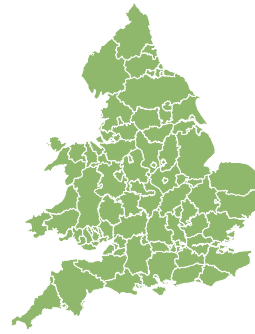


# Flood Guidance Statement

10:30hrs Saturday 22 March 2025



Saturday

22 Mar 2025 10:30-23:59  
Trend since last FGS

Steady



Sunday

23 Mar 2025

Increased



Monday

24 Mar 2025

Steady



Tuesday

25 Mar 2025

Steady



Wednesday

26 Mar 2025

Steady



Surface water flooding impacts are possible but not expected in parts of England and Wales today (Saturday) and Sunday. The overall flood risk for England and Wales for the next five days is VERY LOW.

## Assessment of flood risk



### Surface water

The surface water flood risk is VERY LOW for the next five days.

Localised surface water flooding impacts are possible but not expected in parts of England and Wales today (Saturday) and Sunday due to isolated heavy showers.

Impacts could include localised flooding from urban and fast responding smaller watercourses/catchments, drains, channels and flooding from overland flow.



### Rivers

The river flood risk is VERY LOW for the next five days.



### Coastal/Tidal

The coastal/tidal flood risk is VERY LOW for the next five days.



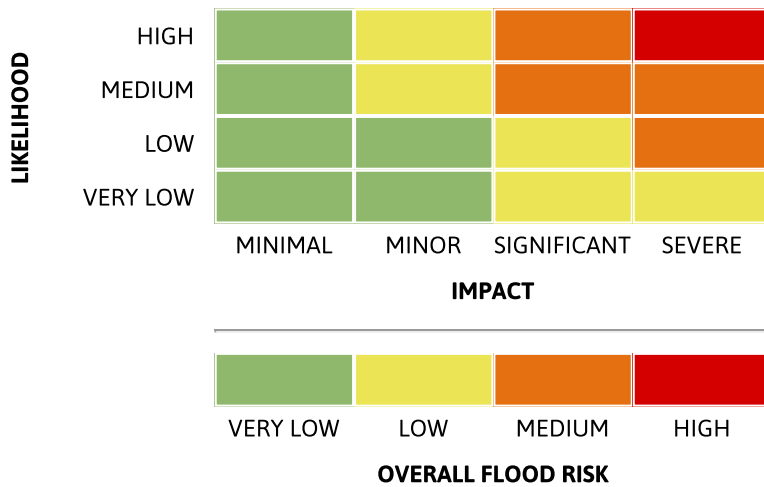
### Groundwater

The groundwater flood risk is VERY LOW for the next five days.

# Flood Guidance Statement

10:30hrs Saturday 22 March 2025

## Flood risk matrix



## Summary of potential impacts

### MINIMAL

Isolated and minor flooding of low-lying land and roads  
Isolated spray/wave on coastal promenades  
Little or no disruption to travel, but wet road surfaces

### MINOR

Localised flooding of land and roads  
Flooding affecting individual properties  
Disruption to travel and key sites in flood plans

### SIGNIFICANT

Flooding affecting parts of communities  
Possible danger to life and damage to buildings/structures  
Disruption to travel and key sites in flood plans

### SEVERE

Danger to life, severe disruption to travel  
Widespread flooding affecting whole communities  
Widespread disruption or loss of infrastructure  
Large scale evacuation of properties possible

Next statement due **10:30hrs Sunday 23 March 2025 (all times are local)**

Contact details **Flood Forecasting Centre Duty Hydrometeorologist - 0330 135 4400**

More information <https://www.gov.uk/government/organisations/flood-forecasting-centre>