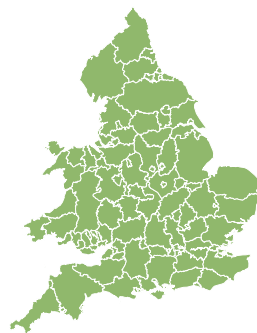
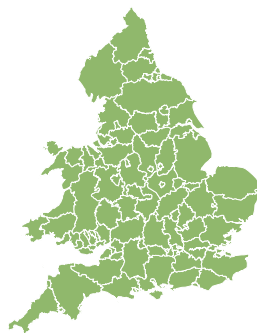
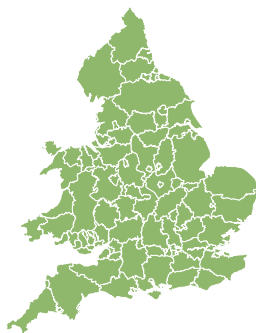
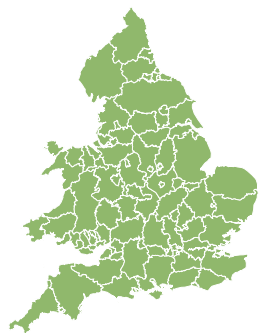
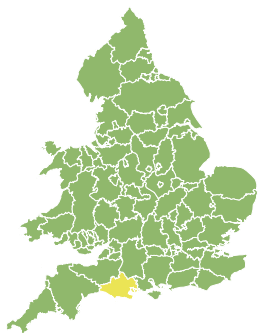


# Flood Guidance Statement

10:30hrs Tuesday 25 February 2025



Tuesday

25 Feb 2025 10:30-23:59

Trend since last FGS

Steady



Wednesday

26 Feb 2025

Steady



Thursday

27 Feb 2025

Steady



Friday

28 Feb 2025

Steady



Saturday

1 Mar 2025

Steady



Minor river flooding impacts are probable in parts of South West England today (Tuesday). The overall flood risk for England and Wales is LOW.

## Specific Areas of Concern Map 1 - Tuesday 25 February 2025

RISK AREA A

Impact **MINOR**

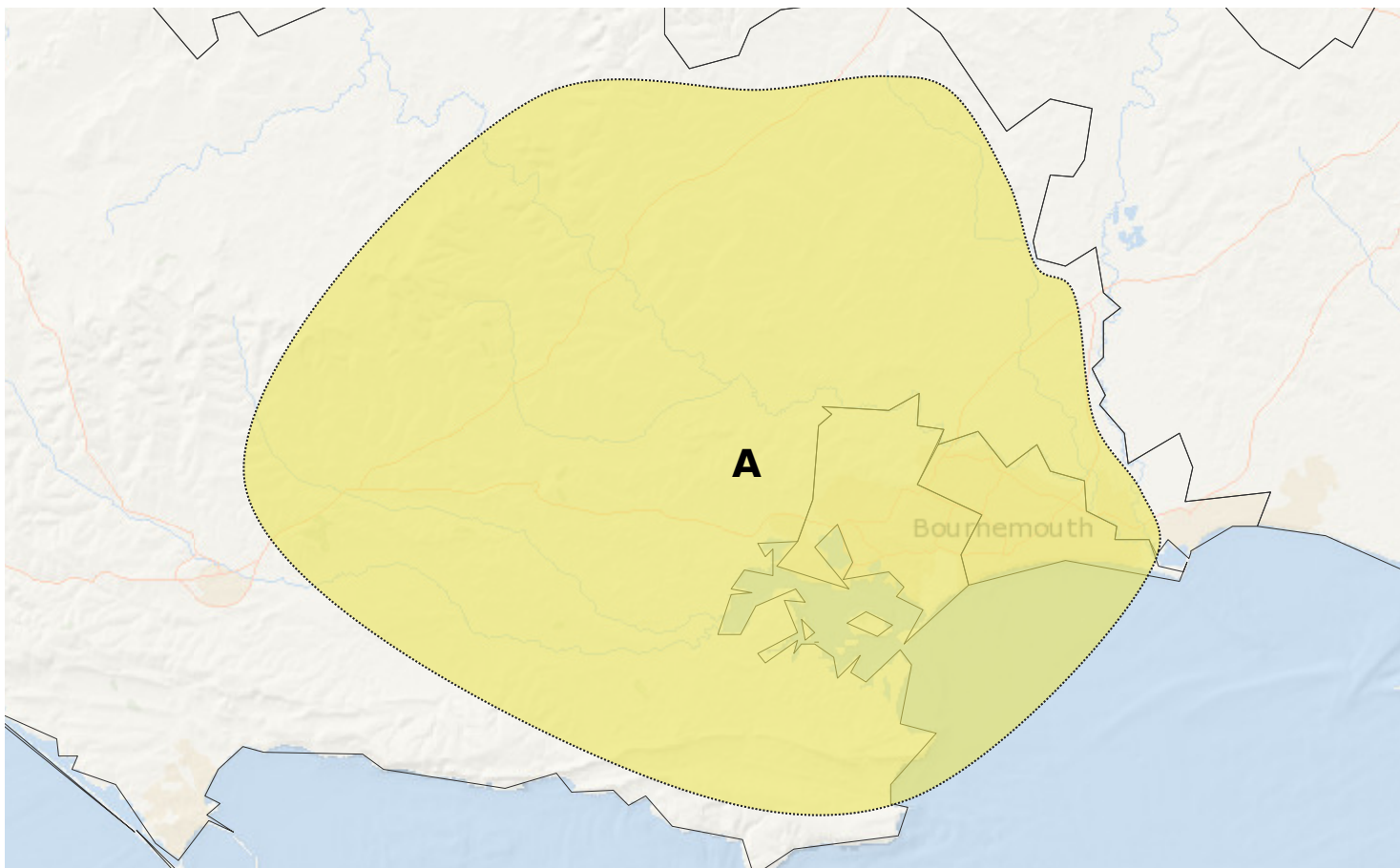
Likelihood **MEDIUM**



Source River

Likely duration 1 Day

Rivers continuing to remain high, especially for groundwater fed rivers



# Flood Guidance Statement

10:30hrs Tuesday 25 February 2025

## Assessment of flood risk



### Rivers

---

The river flood risk is LOW today (Tuesday).

Minor river flooding impacts remain probable across parts of the South West of England following recent heavy rainfall. See Specific Areas of Concern Map.



### Surface water

---

The surface water flood risk is VERY LOW for the next five days.



### Groundwater

---

The groundwater flood risk is VERY LOW for the next five days.



### Coastal/Tidal

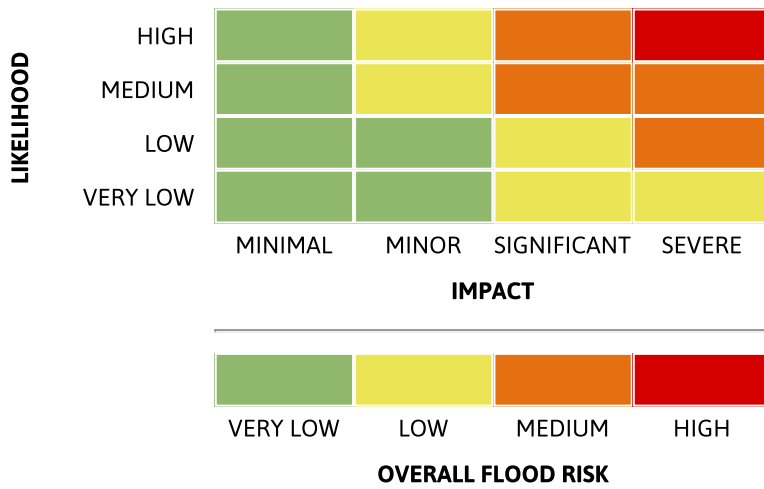
---

The coastal/tidal flood risk is VERY LOW for the next five days.

# Flood Guidance Statement

10:30hrs Tuesday 25 February 2025

## Flood risk matrix



## Summary of potential impacts

### MINIMAL

Isolated and minor flooding of low-lying land and roads  
Isolated spray/wave on coastal promenades  
Little or no disruption to travel, but wet road surfaces

### MINOR

Localised flooding of land and roads  
Flooding affecting individual properties  
Disruption to travel and key sites in flood plans

### SIGNIFICANT

Flooding affecting parts of communities  
Possible danger to life and damage to buildings/structures  
Disruption to travel and key sites in flood plans

### SEVERE

Danger to life, severe disruption to travel  
Widespread flooding affecting whole communities  
Widespread disruption or loss of infrastructure  
Large scale evacuation of properties possible

Next statement due **10:30hrs Wednesday 26 February 2025 (all times are local)**

Contact details **Flood Forecasting Centre Duty Hydrometeorologist - 0330 135 4400**

More information <https://www.gov.uk/government/organisations/flood-forecasting-centre>