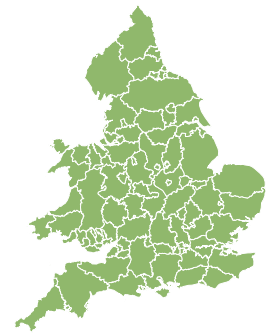
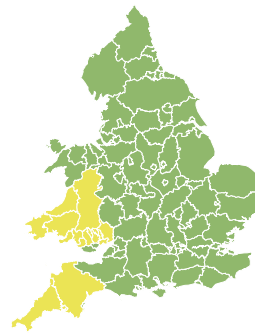
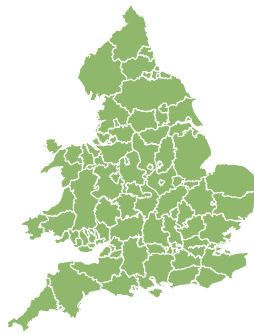
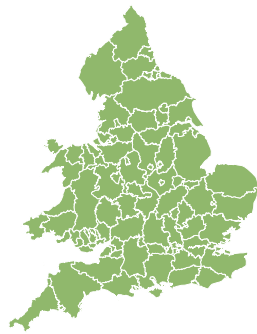
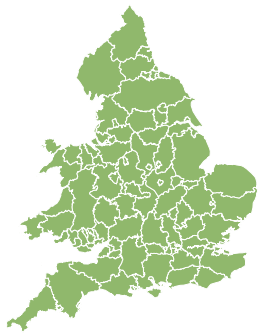


Flood Guidance Statement

10:30hrs Thursday 20 February 2025



Thursday

20 Feb 2025 10:30-23:59
Trend since last FGS

Steady →

Friday

21 Feb 2025

Steady →

Saturday

22 Feb 2025

Steady →

Sunday

23 Feb 2025

Increased ↑

Monday

24 Feb 2025

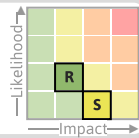
Steady →

Significant surface water flooding impacts are possible but not expected in parts of South Wales, and minor surface water impacts are probable in the South West of England, on Sunday. The overall flood risk for England and Wales for the next five days is LOW.

Specific Areas of Concern Map 1 - Sunday 23 February 2025

RISK AREA A

Impact **SIGNIFICANT**
Likelihood **VERY LOW**

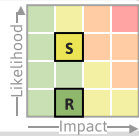


Source River Surface
Likely duration 1 Day

Significant surface water flooding impacts possible but not expected due to heavy rain.

RISK AREA B

Impact **MINOR**
Likelihood **MEDIUM**

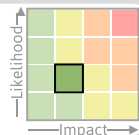


Source River Surface
Likely duration 1 Day

Inland flooding impacts possible but not expected.

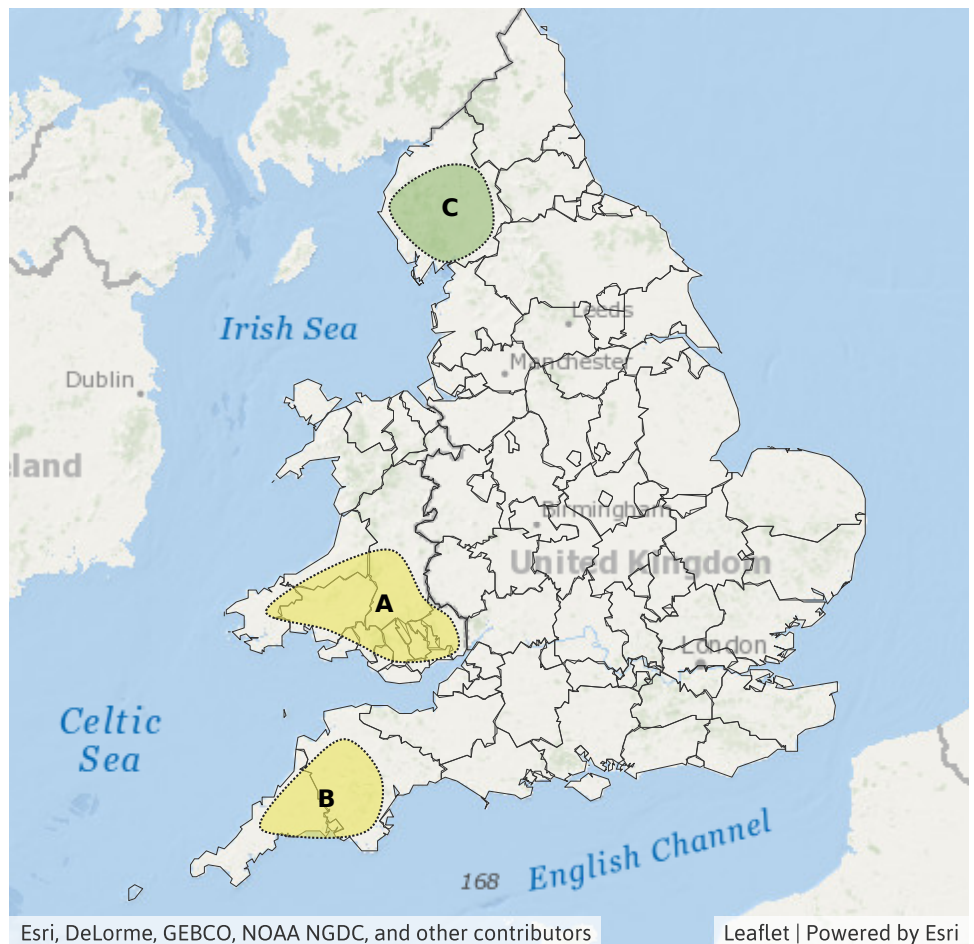
RISK AREA C

Impact **MINOR**
Likelihood **LOW**



Source River Surface
Likely duration 1 Day

Minor inland flooding impacts possible due to heavy rain.



Esri, DeLorme, GEBCO, NOAA NGDC, and other contributors

Leaflet | Powered by Esri

Assessment of flood risk



Surface water

The surface water flood risk is LOW for the next five days.

Some localised significant surface water flooding impacts are possible but not expected in parts of South Wales on Sunday. Minor impacts are probable in the South West of England and possible in the North West of England due to heavy and persistent rain. See Specific Areas of Concern Map.

Impacts could include localised flooding from urban and fast responding smaller watercourses/catchments, drains, channels and flooding from overland flow.



Rivers

The river flood risk is VERY LOW for the next five days.

Some localised minor river flooding impacts are possible in parts of the North West of England and South Wales on Sunday, and possible but not expected more widely across England and Wales, due to heavy and persistent rain. See Specific Areas of Concern Map.



Groundwater

The groundwater flood risk is VERY LOW for the next five days.



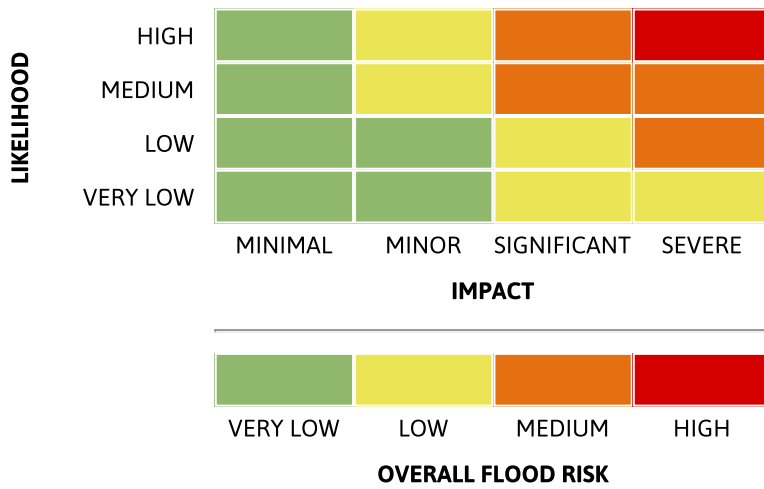
Coastal/Tidal

The coastal/tidal flood risk is VERY LOW for the next five days.

Flood Guidance Statement

10:30hrs Thursday 20 February 2025

Flood risk matrix



Summary of potential impacts

MINIMAL

Isolated and minor flooding of low-lying land and roads
Isolated spray/wave on coastal promenades
Little or no disruption to travel, but wet road surfaces

MINOR

Localised flooding of land and roads
Flooding affecting individual properties
Disruption to travel and key sites in flood plans

SIGNIFICANT

Flooding affecting parts of communities
Possible danger to life and damage to buildings/structures
Disruption to travel and key sites in flood plans

SEVERE

Danger to life, severe disruption to travel
Widespread flooding affecting whole communities
Widespread disruption or loss of infrastructure
Large scale evacuation of properties possible

Next statement due **10:30hrs Friday 21 February 2025 (all times are local)**

Contact details **Flood Forecasting Centre Duty Hydrometeorologist - 0330 135 4400**

More information <https://www.gov.uk/government/organisations/flood-forecasting-centre>