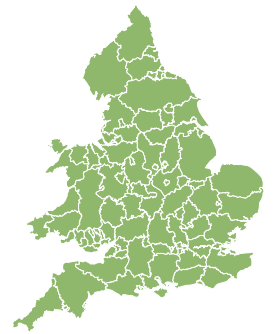
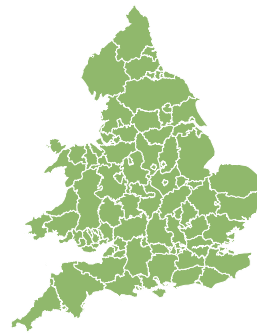
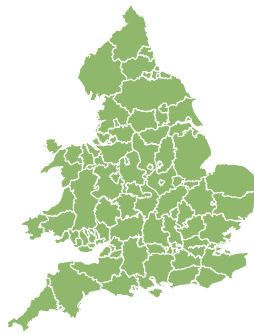
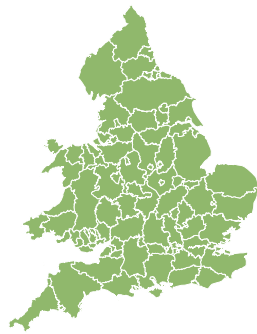
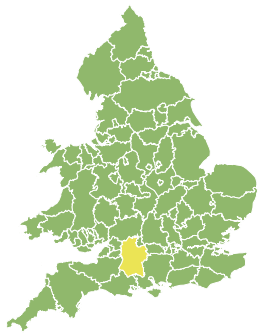


Flood Guidance Statement

10:30hrs Friday 07 February 2025



Friday

7 Feb 2025 10:30-23:59

Trend since last FGS

Steady



Saturday

8 Feb 2025

Steady



Sunday

9 Feb 2025

Steady



Monday

10 Feb 2025

Steady



Tuesday

11 Feb 2025

Steady



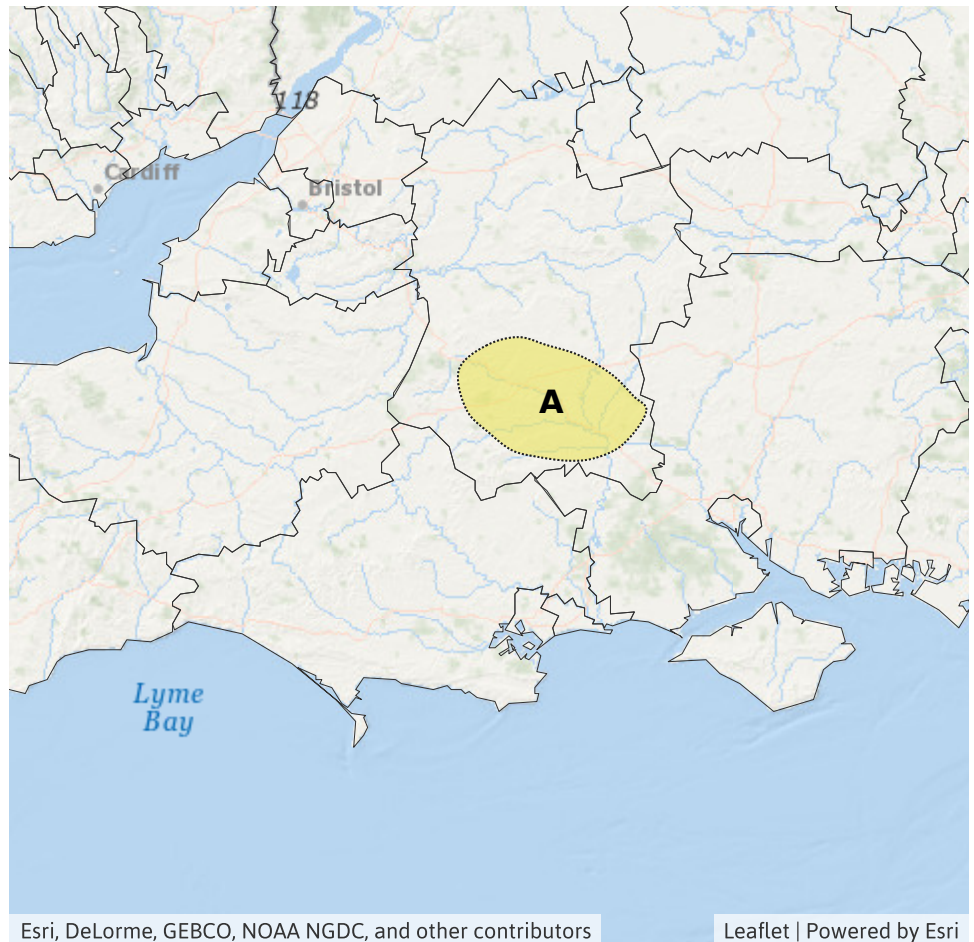
Minor groundwater flooding impacts are probable in parts of the South of England today (Friday). The overall flood risk is LOW.

Specific Areas of Concern Map 1 - Friday 07 to Sunday 09 February 2025

RISK AREA A
Impact **MINOR**
Likelihood **MEDIUM**

Source Ground
Likely duration 3 Days

Groundwater flooding impacts probable on Friday and possible on Saturday and Sunday.



Assessment of flood risk



Groundwater

The groundwater flood risk is LOW for today (Friday).

Minor groundwater flooding impacts are probable in parts of Wiltshire for today, and are possible on Saturday and Sunday. See Specific Areas of Concern Map.

There are ongoing minor groundwater flooding impacts more widely across Wiltshire, Dorset and Hampshire, though it is being managed locally and awareness is high. Consequently, the groundwater flood risk in these parts is being assessed as VERY LOW for the next five days.



Rivers

The river flood risk is VERY LOW for the next five days.



Surface water

The surface water flood risk is VERY LOW for the next five days.



Coastal/Tidal

The coastal/tidal flood risk is VERY LOW for the next five days.

Flood Guidance Statement

10:30hrs Friday 07 February 2025

Flood risk matrix



Summary of potential impacts

MINIMAL

Isolated and minor flooding of low-lying land and roads
Isolated spray/wave on coastal promenades
Little or no disruption to travel, but wet road surfaces

MINOR

Localised flooding of land and roads
Flooding affecting individual properties
Disruption to travel and key sites in flood plans

SIGNIFICANT

Flooding affecting parts of communities
Possible danger to life and damage to buildings/structures
Disruption to travel and key sites in flood plans

SEVERE

Danger to life, severe disruption to travel
Widespread flooding affecting whole communities
Widespread disruption or loss of infrastructure
Large scale evacuation of properties possible

Next statement due **10:30hrs Saturday 08 February 2025 (all times are local)**

Contact details **Flood Forecasting Centre Duty Hydrometeorologist - 0330 135 4400**

More information <https://www.gov.uk/government/organisations/flood-forecasting-centre>