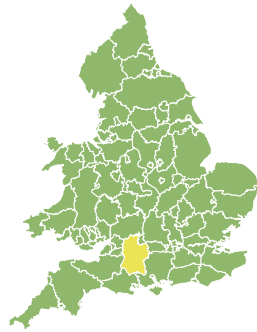
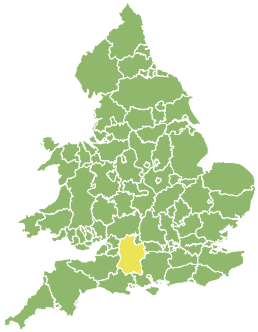


Flood Guidance Statement

10:30hrs Thursday 06 February 2025



Thursday

6 Feb 2025 10:30-23:59

Trend since last FGS

Steady



Friday

7 Feb 2025

Steady



Saturday

8 Feb 2025

Steady



Sunday

9 Feb 2025

Steady



Monday

10 Feb 2025

Steady



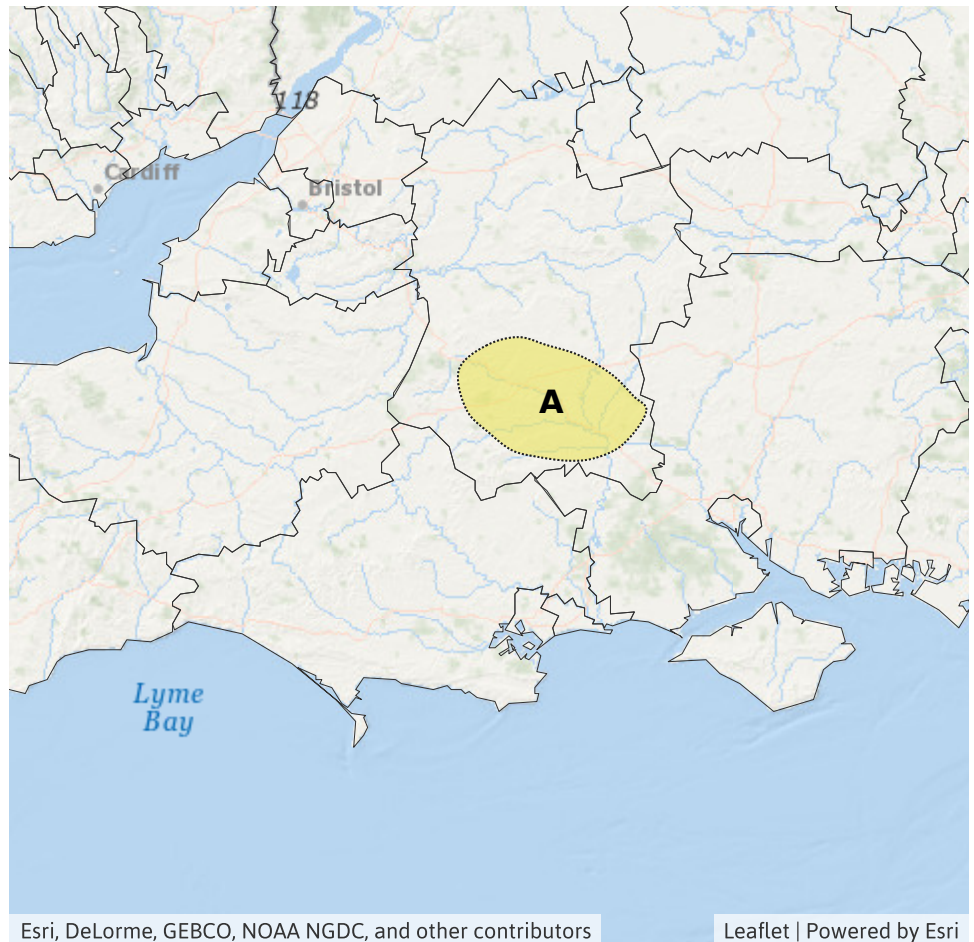
Minor groundwater flooding impacts are probable in parts of the South of England today (Thursday) and tomorrow. The overall flood risk is LOW.

Specific Areas of Concern Map 1 - Thursday 06 to Sunday 09 February 2025

RISK AREA A
Impact **MINOR**
Likelihood **MEDIUM**

Source Ground
Likely duration 4 Days

Groundwater flooding impacts probable until Friday and possible for Saturday and Sunday.



Assessment of flood risk



Groundwater

The groundwater flood risk is LOW for today (Thursday) and tomorrow.

Minor groundwater flooding impacts are probable in parts of Wiltshire for today and tomorrow, and are possible on Saturday and Sunday. See Specific Areas of Concern Map.

More broadly in parts of the South of England, minor groundwater flooding impacts are also possible but not expected from today.



Rivers

The river flood risk is VERY LOW for the next five days.



Surface water

The surface water flood risk is VERY LOW for the next five days.



Coastal/Tidal

The coastal/tidal flood risk is VERY LOW for the next five days.

Flood Guidance Statement

10:30hrs Thursday 06 February 2025

Flood risk matrix



Summary of potential impacts

MINIMAL

Isolated and minor flooding of low-lying land and roads
Isolated spray/wave on coastal promenades
Little or no disruption to travel, but wet road surfaces

MINOR

Localised flooding of land and roads
Flooding affecting individual properties
Disruption to travel and key sites in flood plans

SIGNIFICANT

Flooding affecting parts of communities
Possible danger to life and damage to buildings/structures
Disruption to travel and key sites in flood plans

SEVERE

Danger to life, severe disruption to travel
Widespread flooding affecting whole communities
Widespread disruption or loss of infrastructure
Large scale evacuation of properties possible

Next statement due **10:30hrs Friday 07 February 2025 (all times are local)**

Contact details **Flood Forecasting Centre Duty Hydrometeorologist - 0330 135 4400**

More information <https://www.gov.uk/government/organisations/flood-forecasting-centre>