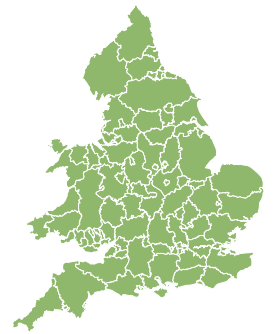
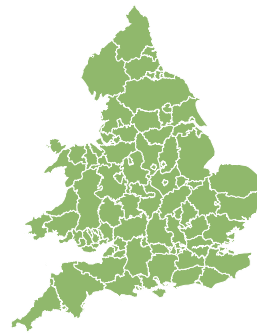
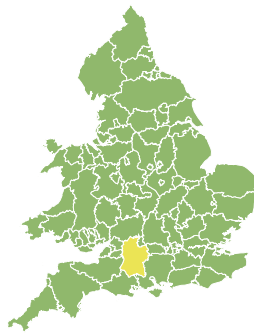
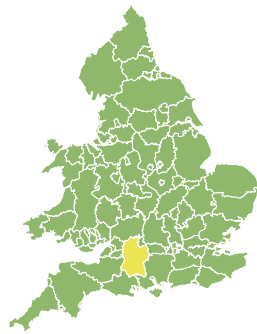
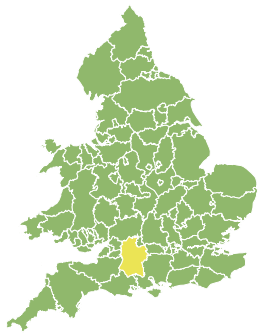


Flood Guidance Statement

10:30hrs Wednesday 05 February 2025



Wednesday

5 Feb 2025 10:30-23:59

Trend since last FGS

Steady →

Thursday

6 Feb 2025

Steady →

Friday

7 Feb 2025

Steady →

Saturday

8 Feb 2025

Decreased ↓

Sunday

9 Feb 2025

Steady →

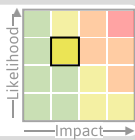
Minor groundwater flooding impacts are probable in parts of the South of England from today (Wednesday) until Friday. The overall flood risk is LOW.

Specific Areas of Concern Map 1 - Wednesday 05 to Sunday 09 February 2025

RISK AREA A

Impact **MINOR**

Likelihood **MEDIUM**



Source Ground

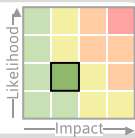
Likely duration 5 Days

Groundwater flooding impacts probable until Friday and possible from Saturday.

RISK AREA B

Impact **MINOR**

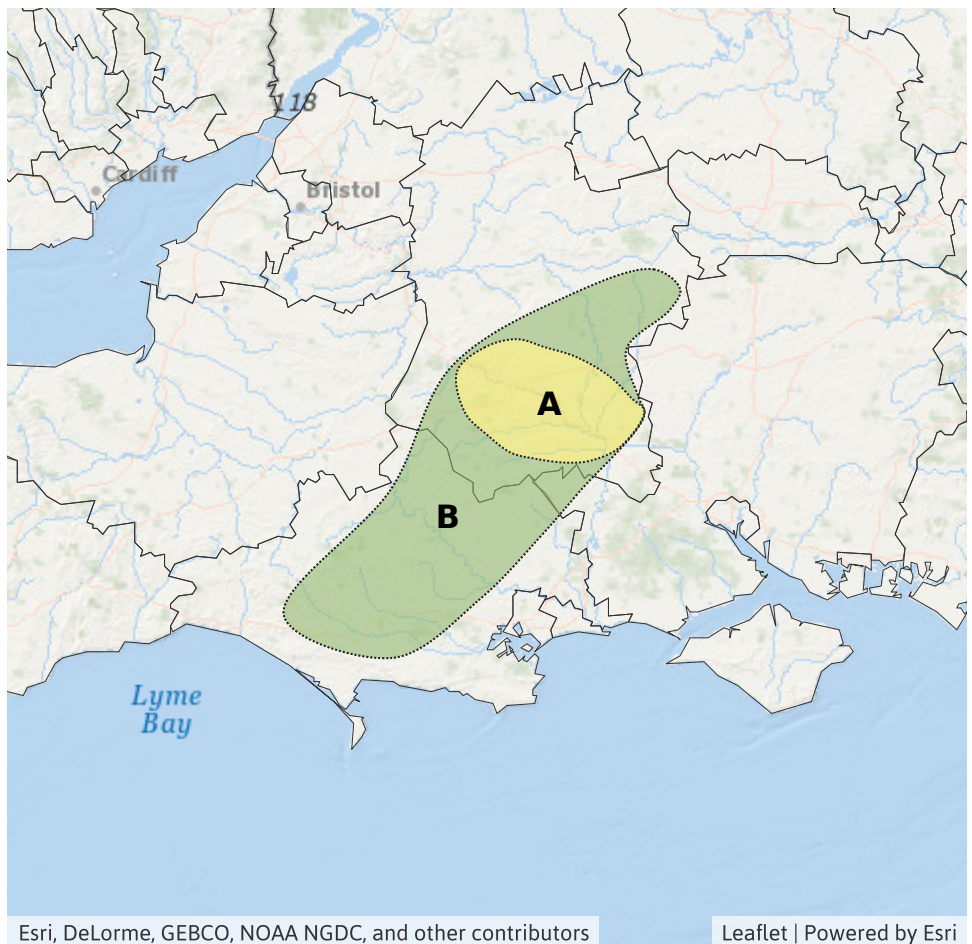
Likelihood **LOW**



Source Ground

Likely duration 1 Day

Minor groundwater flooding impacts are possible today (Wednesday).



Esri, DeLorme, GEBCO, NOAA NGDC, and other contributors

Leaflet | Powered by Esri

Assessment of flood risk



Groundwater

The groundwater flood risk is LOW from today (Wednesday) until Friday.

Minor groundwater flooding impacts are probable in parts of Wiltshire from today until Friday becoming possible from Saturday. Minor groundwater flooding impacts are possible more widely in Wiltshire and Dorset today. See Specific Areas of Concern Map.

More broadly in parts of the South of England, minor groundwater flooding impacts are also possible but not expected from today.



Rivers

The river flood risk is VERY LOW for the next five days.



Surface water

The surface water flood risk is VERY LOW for the next five days.



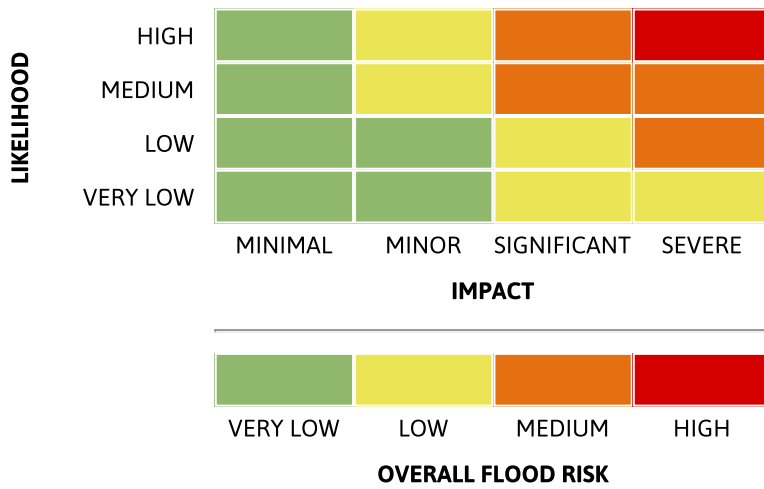
Coastal/Tidal

The coastal/tidal flood risk is VERY LOW for the next five days.

Flood Guidance Statement

10:30hrs Wednesday 05 February 2025

Flood risk matrix



Summary of potential impacts

MINIMAL

Isolated and minor flooding of low-lying land and roads
Isolated spray/wave on coastal promenades
Little or no disruption to travel, but wet road surfaces

MINOR

Localised flooding of land and roads
Flooding affecting individual properties
Disruption to travel and key sites in flood plans

SIGNIFICANT

Flooding affecting parts of communities
Possible danger to life and damage to buildings/structures
Disruption to travel and key sites in flood plans

SEVERE

Danger to life, severe disruption to travel
Widespread flooding affecting whole communities
Widespread disruption or loss of infrastructure
Large scale evacuation of properties possible

Next statement due **10:30hrs Thursday 06 February 2025 (all times are local)**

Contact details **Flood Forecasting Centre Duty Hydrometeorologist - 0330 135 4400**

More information <https://www.gov.uk/government/organisations/flood-forecasting-centre>