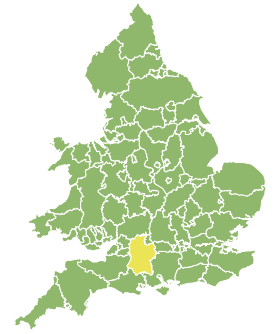
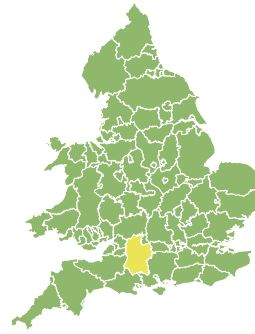
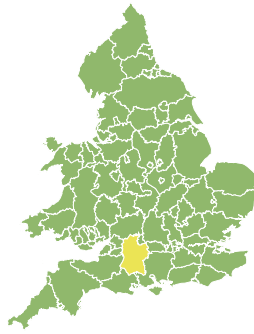


Flood Guidance Statement

10:30hrs Friday 31 January 2025



Friday

31 Jan 2025 10:30-23:59
Trend since last FGS

Steady



Saturday

1 Feb 2025

Steady



Sunday

2 Feb 2025

Increased



Monday

3 Feb 2025

Increased



Tuesday

4 Feb 2025

Increased



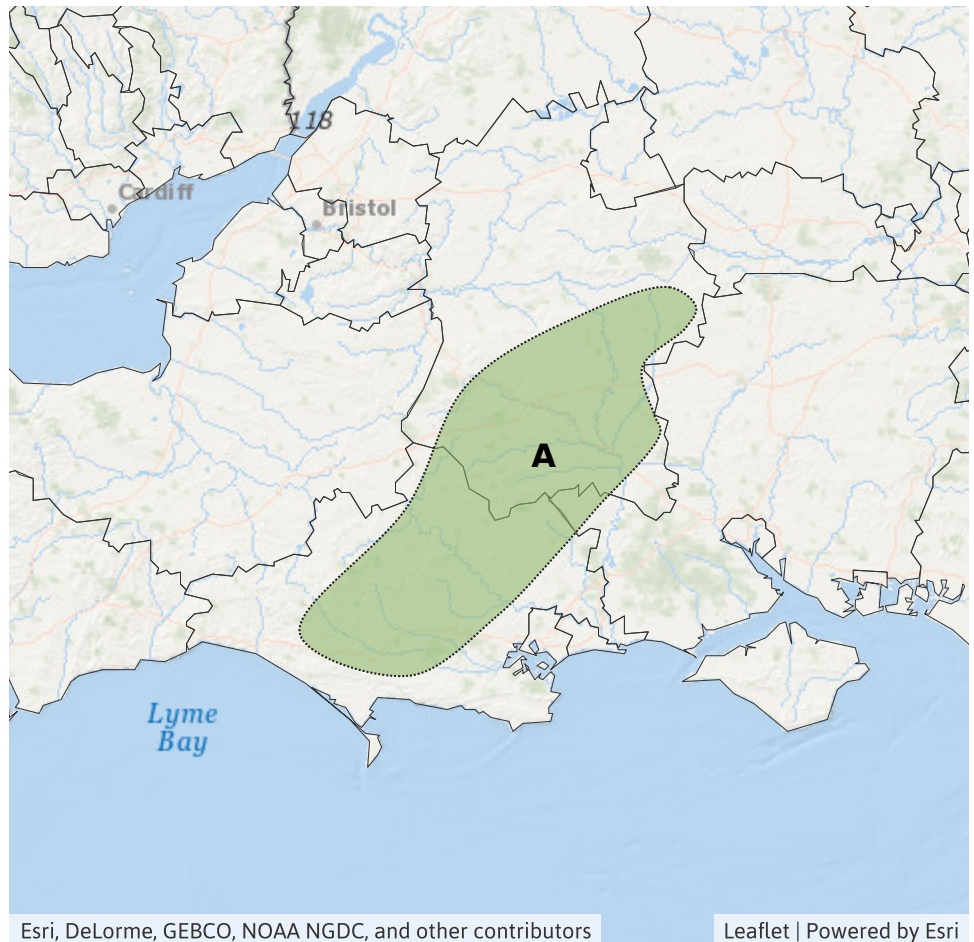
Minor groundwater flooding impacts are possible in parts of the South of England from today (Friday), and probable from Sunday. The overall flood risk is LOW.

Specific Areas of Concern Map 1 - Friday 31 January to Saturday 01 February 2025

RISK AREA A
Impact **MINOR**
Likelihood **LOW**

Source Ground
Likely duration 5 + Days

Minor groundwater flooding impacts are possible from today (Friday).



Flood Guidance Statement

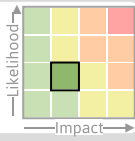
10:30hrs Friday 31 January 2025

Specific Areas of Concern Map 2 - Sunday 02 to Tuesday 04 February 2025

RISK AREA A

Impact **MINOR**

Likelihood **LOW**



Source Ground

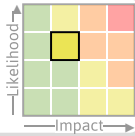
Likely duration 5 + Days

Minor groundwater flooding impacts are possible from today (Friday).

RISK AREA B

Impact **MINOR**

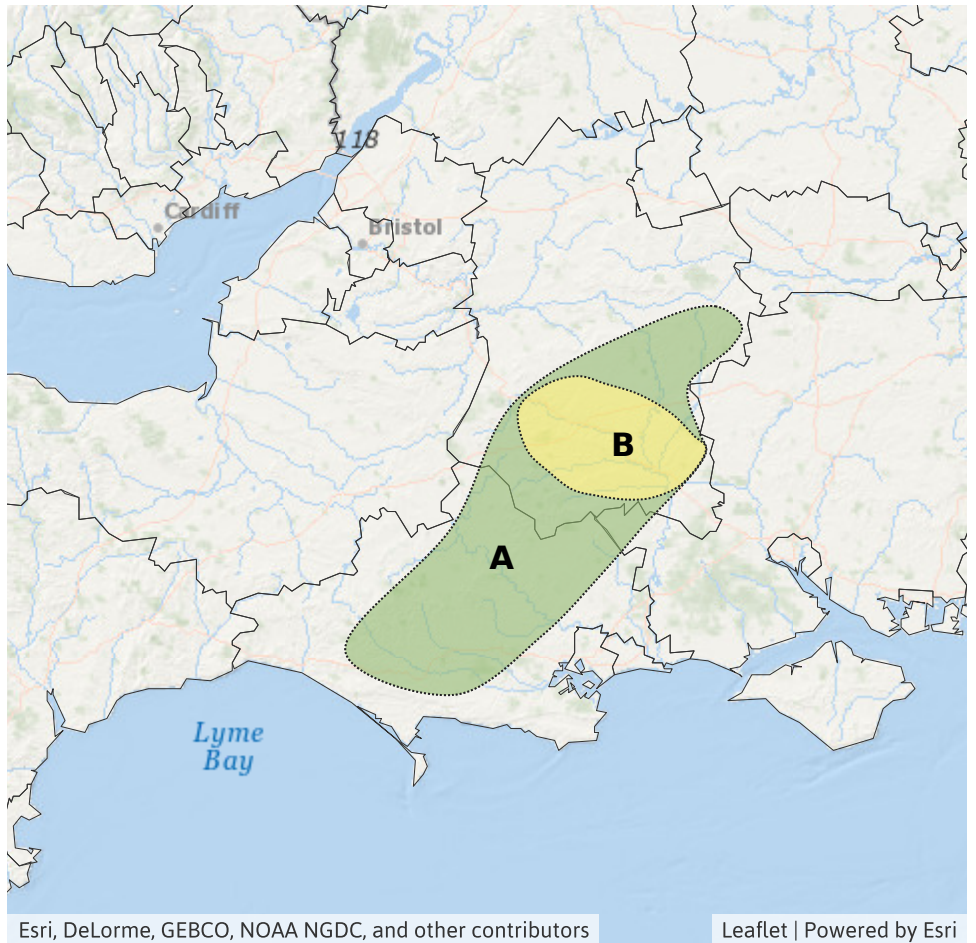
Likelihood **MEDIUM**



Source Ground

Likely duration 3 + Days

Minor groundwater flooding impacts are probable from Sunday.



Assessment of flood risk



Groundwater

The groundwater flood risk is LOW from Sunday.

Minor groundwater flooding impacts are possible in parts of the South of England from today (Friday), and are probable in places from Sunday. See Specific Areas of Concern Maps.

Elsewhere in Hampshire, minor groundwater flooding impacts are possible but not expected from today.



Coastal/Tidal

The coastal/tidal flood risk is VERY LOW for the next five days.

Minimal coastal flooding impacts are possible along parts of the coast in South West Wales on Sunday and Monday due to large waves. Impacts may include isolated spray on low-lying roads and coastal promenades.



Rivers

The river flood risk is VERY LOW for the next five days.



Surface water

The surface water flood risk is VERY LOW for the next five days.

Flood Guidance Statement

10:30hrs Friday 31 January 2025

Flood risk matrix



Summary of potential impacts

MINIMAL

Isolated and minor flooding of low-lying land and roads
Isolated spray/wave on coastal promenades
Little or no disruption to travel, but wet road surfaces

MINOR

Localised flooding of land and roads
Flooding affecting individual properties
Disruption to travel and key sites in flood plans

SIGNIFICANT

Flooding affecting parts of communities
Possible danger to life and damage to buildings/structures
Disruption to travel and key sites in flood plans

SEVERE

Danger to life, severe disruption to travel
Widespread flooding affecting whole communities
Widespread disruption or loss of infrastructure
Large scale evacuation of properties possible

Next statement due **10:30hrs Saturday 01 February 2025 (all times are local)**

Contact details **Flood Forecasting Centre Duty Hydrometeorologist - 0330 135 4400**

More information <https://www.gov.uk/government/organisations/flood-forecasting-centre>